



For Date: 05/26/2021 - Wednesday

<u>Call Number</u>	<u>Time</u>	<u>Call Reason</u>	<u>Action</u>
21-26150	0105	PROPERTY CHECK	NO ACTION REQUIRED
Location/Address: [REV 21250] ORR SQ			
21-26151	0115	MOTOR VEHICLE, REPOSSESSION	TOW MOTOR VEHICLE
Location/Address: [REV] BROADWAY			
[REDACTED]			
Location/Address: [REV 21864] LEE BURBANK HWY			
Refer To Summons: 21REV-26153-AR			
Summons: DOHERTY, JOSEPH T JR			
Address: 2 RYEFIELD DR Apt. #4 OLD ORCHARD BEACH, ME			
Age: 28			
Charges: FIREARM, CARRY WITHOUT LICENSE AMMUNITION WITHOUT FID CARD, POSSESS ASSAULT WEAPON, UNLICEN SELL/POSSESS			
Refer To Incident: 21REV-26153-OF			
21-26156	0600	SUSPICIOUS ACTIVITY	REPORT TO FOLLOW
Location/Address: [REV 21847] AMERICAN LEGION HWY			
Refer To Incident: 21REV-26156-OF			
21-26157	0600	911 HANG UP	NO ACTION REQUIRED
Location/Address: [REV 21972] REVERE BEACH PKWY			
21-26158	0625	MOTOR VEHICLE, STOLEN	TOW MOTOR VEHICLE
Location/Address: [REV 23649] CHARGER ST			
21-26159	0634	PUBLIC SAFETY	OTHER
Vicinity of: [REV] WASHINGTON AVE + PARK AVE			
[REDACTED]			
21-26168	0827	MOTOR VEHICLE ACCIDENT	REPORT TO FOLLOW
Location/Address: [REV 22129] BEACH ST			
Original Call #: 21-26167			
Refer To Incident: 21REV-26168-OF			
21-26169	0827	MOTOR VEHICLE ACCIDENT	OTHER
Location/Address: [REV 22129] BEACH ST			
Original Call #: 21-26167			
21-26170	0827	FUEL / MILEAGE	CALL LOG ENTRY ONLY
Location: [REV]			
21-26172	0832	ALARM, HOLD-UP	OFFICER SPOKE TO SUBJECT
Location/Address: [REV 21938] SQUIRE RD			
21-26173	0834	911 HANG UP	NO ACTION REQUIRED
Location/Address: [REV 1673] VICTORIA ST			
21-26174	0836	ALARM, BURGLAR	SERVICES RENDERED
Location/Address: [REV] EMANUEL ST			
21-26178	0927	SUSPICIOUS ACTIVITY	OFFICER SPOKE TO SUBJECT
Location/Address: [REV 20591] AMERICAN LEGION HWY			

21-26180	0938	ASSIST CITIZEN	OTHER
Location/Address:		[REV 23373] WALNUT AVE	
21-26179	0939	ASSIST CITIZEN	REPORT TO FOLLOW
Vicinity of:		[REV 20500] TUCKERMAN ST	
Refer To Incident:		21REV-26179-OF	
21-26184	1014	ASSIST OTHER AGENCY	TOW MOTOR VEHICLE
Location/Address:		[REV 20459] SQUIRE RD	
21-26187	1017	MOTOR VEHICLE, ABANDONED	OFFICER SPOKE TO SUBJECT
Location/Address:		[REV 21955] FURLONG DR	
21-26189	1047	LOST / FOUND, PROPERTY	SERVICES RENDERED
Location/Address:		[REV 19984] ORVIS RD	
21-26193	1111	DISTURBANCE	PEACE RESTORED
Location/Address:		[REV 8054] WARD ST	
21-26194	1113	911 Transfer, STATE	TAKEN/REFERRED TO OTHER AGENCY
Location:		[REV]	
21-26195	1119	911 HANG UP	NO ACTION REQUIRED
Vicinity of:		[REV 4787] COOLEGE ST	



21-26199	1152	NOTIFICATION	SERVICES RENDERED
Location/Address:		[REV 454] ARLINGTON AVE	
21-26198	1153	INVESTIGATION / FOLLOW UP	REPORT TO FOLLOW
Location/Address:		[REV 20284] EVERARD ST	
Refer To Incident:		21REV-26198-OF	
21-26200	1154	LARCENY	REPORT TO FOLLOW
Location/Address:		[REV 5847] SALEM ST	
Refer To Incident:		21REV-26200-OF	
21-26204	1208	ANIMAL, COMPLAINT	SERVICES RENDERED
Location/Address:		[REV] WASHINGTON AVE	



21-26207	1235	PROPERTY CHECK	NOTHING SHOWING
Vicinity of:		[REV 21330] VFW PKWY	
21-26208	1242	MVA, PROPERTY DAMAGE ONLY	MVA - PAPERS EXCHANGED
Location/Address:		[REV] REVERE BEACH PKWY + CAMPBELL AVE	
21-26209	1243	MOTOR VEHICLE, STOP	OTHER
Vicinity of:		[REV] NORTH SHORE RD + OAK ISLAND ST	
21-26211	1247	911 HANG UP	NO ACTION REQUIRED
Location/Address:		[REV] REVERE BEACH BLVD	
21-26210	1248	ALARM, BURGLAR	ACCIDENTAL TRIP
Location/Address:		[REV] CUSHMAN AVE	
21-26212	1257	JOURNAL ENTRY	CALL LOG ENTRY ONLY

Location: [REV]

21-26213 1306 MOTOR VEHICLE, STOP CITATION/WARNING ISSUED


Vicinity of: [REV 7541] REVERE BEACH PKWY

21-26215 1312 MVA, PROPERTY DAMAGE ONLY MVA - PAPERS EXCHANGED

Location/Address: [REV 23736] BROADWAY

21-26216 1323 ANIMAL, COMPLAINT SERVICES RENDERED

Location/Address: [REV] HOPKINS ST



21-26220 1340 WELL BEING CHECK NOTHING SHOWING

Location/Address: [REV] MAHONEY CIR

21-26221 1340 ALARM, BURGLAR ACCIDENTAL TRIP

Location/Address: [REV] FENNO ST



21-26229 1430 911 Transfer, STATE TAKEN/REFERRED TO OTHER AGENCY

Location: [REV]

21-26230 1432 911 HANG UP NO ACTION REQUIRED

Location/Address: [REV 20562] SQUIRE RD

21-26231 1436 WELL BEING CHECK NO ACTION REQUIRED

Location/Address: [REV 20147] KIMBALL AVE

21-26232 1452 911 HANG UP NO ACTION REQUIRED

Location/Address: [REV 20773] NORTH SHORE RD

21-26234 1500 ALARM, BURGLAR BUILDING CHECKED/SECURED

Location/Address: [REV] OAKWOOD AVE

21-26235 1506 PROPERTY CHECK NOTHING SHOWING

Vicinity of: [REV 20241] BROADWAY

21-26236 1506 911 HANG UP ACCIDENTAL TRIP

Location/Address: [REV 1673] VICTORIA ST

21-26239 1511 911 HANG UP NO ACTION REQUIRED

Location/Address: [REV] BROADWAY

21-26240 1516 JOURNAL ENTRY CALL LOG ENTRY ONLY

Location: [REV]

21-26241	1528	MVA, PROPERTY DAMAGE ONLY	REPORT TO FOLLOW
Location/Address: [REV 21864] LEE BURBANK HWY			
Refer To Incident: 21REV-26241-OF			
21-26245	1538	WELL BEING CHECK	NOTHING SHOWING
Location/Address: [REV 90] MAHONEY CIR			
[REDACTED]			
21-26252	1608	ALARM, BURGLAR	ACCIDENTAL TRIP
Location/Address: [REV] VANE ST			
21-26256	1624	MOTOR VEHICLE, ABANDONED	PARKING TICKER ISSUED
Vicinity of: [REV] MORETTI ST			
21-26258	1638	SUSPICIOUS ACTIVITY	SERVICES RENDERED
Location/Address: [REV 22848] JORDAN ST			
21-26259	1640	911 HANG UP	NO ACTION REQUIRED
Location/Address: [REV] FLOYD ST			
21-26260	1651	911 HANG UP	NO ACTION REQUIRED
Location/Address: [REV] CALUMET ST			
21-26262	1702	LOST PROPERTY	NO ACTION REQUIRED
Location/Address: [REV] RAND ST			
21-26263	1714	911 Transfer, STATE	TAKEN/REFERRED TO OTHER AGENCY
Location: [REV]			
21-26264	1716	ALARM, BURGLAR	NO ACTION REQUIRED
Location/Address: [REV 21055] BROADWAY			
[REDACTED]			
21-26268	1755	MOTOR VEHICLE ACCIDENT	TOW MOTOR VEHICLE
Location/Address: [REV 20301] AMERICAN LEGION HWY			
[REDACTED]			
21-26270	1757	WELL BEING CHECK	SERVICES RENDERED
Location/Address: [REV 20419] SQUIRE RD			
21-26271	1800	FIRE, MEDICAL EMERGENCY	MEDICAL AID
Location/Address: [REV 20419] SQUIRE RD			
Original Call #: 21-26270			
21-26272	1801	PARKING, BLOCKED DRIVEWAY	TAKEN/REFERRED TO OTHER AGENCY
Location/Address: [REV] CUMMINGS AVE			
21-26274	1806	911 HANG UP	NO ACTION REQUIRED
Location/Address: [REV 21952] SQUIRE RD			
21-26277	1811	MVA, PROPERTY DAMAGE ONLY	REPORT TO FOLLOW
Location/Address: [REV 23225] BROADWAY			
Refer To Incident: 21REV-26277-OF			

21-26278	1817	ALARM, BURGLAR	BUILDING CHECKED/SECURED
Location/Address:		[REV 21300] WINTHROP AVE	
21-26280	1829	COMPLAINT	REPORT TO FOLLOW
Location/Address:		[REV] BRADSTREET AVE	
Refer To Incident:		21REV-26280-OF	
21-26281	1836	911 Transfer, Malden	TAKEN/REFERRED TO OTHER AGENCY
Location:		[REV]	
21-26283	1852	ALARM, BURGLAR	OTHER
Location/Address:		[REV 21300] WINTHROP AVE	
21-26284	1911	911 HANG UP	NO ACTION REQUIRED
Location/Address:		[REV 24097] SUFFOLK AVE	
21-26285	1912	911 HANG UP	NO ACTION REQUIRED
Location/Address:		[REV] REVERE BEACH BLVD	
21-26286	1915	MOTOR VEHICLE ACCIDENT	MVA - PAPERS EXCHANGED
Location/Address:		[REV] WALNUT AVE + BEACH ST	
21-26291	2003	WELL BEING CHECK	SERVICES RENDERED
Vicinity of:		[REV] MOUNTAIN AVE	
21-26293	2023	911 Transfer, Other	TAKEN/REFERRED TO OTHER AGENCY
Location:		[REV]	
21-26294	2025	DISTURBANCE	PEACE RESTORED
Vicinity of:		[REV 22254] SHIRLEY AVE	
21-26296	2032	MOTOR VEHICLE ACCIDENT	MVA - PAPERS EXCHANGED
Vicinity of:		[REV 22254] SHIRLEY AVE	
21-26297	2045	911 HANG UP	NO ACTION REQUIRED
Location/Address:		[REV 18023] NORTH SHORE RD	
21-26299	2111	DISTURBANCE	UNFOUNDED
Location/Address:		[REV 20791] NORTH SHORE RD	
21-26301	2112	911 Transfer, Malden	TAKEN/REFERRED TO OTHER AGENCY
Location:		[REV]	
21-26303	2127	SUSPICIOUS ACTIVITY	SERVICES RENDERED
Vicinity of:		[REV] PARK AVE	
21-26305	2132	DISTURBANCE	PEACE RESTORED
Vicinity of:		[REV 8158] SHIRLEY AVE	
21-26306	2157	DISTURBANCE	SERVICES RENDERED
Location/Address:		[REV 8158] SHIRLEY AVE	
21-26307	2158	911 HANG UP	OTHER
Location/Address:		[REV 21972] REVERE BEACH PKWY	
21-26308	2202	ASSIST CITIZEN	SERVICES RENDERED
Location/Address:		[REV 21942] BROADWAY	
21-26309	2202	SUSPICIOUS ACTIVITY	NOTHING SHOWING

Vicinity of: [REV] BATES ST

21-26310 2211 PROPERTY CHECK NOTHING SHOWING

Vicinity of: [REV 21250] ORR SQ

21-26311 2212 911 HANG UP NO ACTION REQUIRED

Location/Address: [REV 20333] NORTH SHORE RD

21-26312 2214 TRAFFIC CONTROL SERVICES RENDERED

Vicinity of: [REV] DONNELLY SQ



21-26317 2255 911 HANG UP NO ACTION REQUIRED

Location/Address: [REV 21972] REVERE BEACH PKWY

21-26319 2318 911 Transfer, Boston TAKEN/REFERRED TO OTHER AGENCY

Location: [REV]

21-26321 2331 911 Transfer, Boston TAKEN/REFERRED TO OTHER AGENCY

Location: [REV]

21-26322 2332 PARKING, GENERAL COMPLAINT PARKING TICKER ISSUED

Vicinity of: [REV 24836] DERBY RD

