

For Date: 07/11/2021 - Sunday

<u>Call Number</u>	<u>Time</u>	<u>Call Reason</u>	<u>Action</u>
21-35543 Vicinity of:	0013	TOW, TRESPASS [REV 21330] VFW PKWY	TOW MOTOR VEHICLE
21-35544 Location/Address:	0014	PARKING, GENERAL COMPLAINT [REV] AVON ST	SERVICES RENDERED
21-35545 Location/Address:	0019	DISTURBANCE, NOISE [REV] AVALON ST	PEACE RESTORED
21-35546 Vicinity of:	0019	TOW, TRESPASS [REV 21330] VFW PKWY	TOW MOTOR VEHICLE
21-35549 Location/Address:	0021	WELL BEING CHECK [REV 24185] SHAWMUT ST	SERVICES RENDERED
21-35551 Location/Address: Refer To Incident:	0038	DIRECTED PATROL [REV 22171] CENTENNIAL AVE 21REV-35551-OF	REPORT TO FOLLOW
21-35552 Vicinity of:	0043	DISTURBANCE, NOISE [REV 20560] SQUIRE RD	PEACE RESTORED
21-35553 Vicinity of:	0047	WELL BEING CHECK [REV] HICHBORN ST	SERVICES RENDERED
21-35556 Location/Address:	0120	DISTURBANCE, NOISE [REV] SUFFOLK AVE	PEACE RESTORED
21-35557 Location:	0128	911 Transfer, Malden [REV]	TAKEN/REFERRED TO OTHER AGENCY
21-35558 Location/Address:	0135	911 HANG UP [REV 20773] NORTH SHORE RD	NO ACTION REQUIRED
[REDACTED]			
21-35560 Location/Address:	0140	DISTURBANCE [REV 20773] NORTH SHORE RD	PEACE RESTORED
21-35561 Location/Address:	0148	PROPERTY CHECK [REV 20706] SQUIRE RD	AREA QUIET
21-35562 Location/Address:	0156	MOTOR VEHICLE ACCIDENT [REV 20773] NORTH SHORE RD	TAKEN/REFERRED TO OTHER AGENCY
21-35563 Location/Address:	0203	DISTURBANCE, NOISE [REV 20336] LANTERN RD	PEACE RESTORED
21-35564 Location/Address:	0216	911 HANG UP [REV 20503] CAMPBELL AVE	NO ACTION REQUIRED
21-35565 Location/Address:	0225	911 HANG UP [REV 21972] REVERE BEACH PKWY	NO ACTION REQUIRED
21-35566 Location/Address:	0232	DIRECTED PATROL [REV] ORR SQ	NOTHING SHOWING


21-35567 0233 PROPERTY CHECK NOTHING SHOWING
 Location/Address: [REV 22171] CENTENNIAL AVE

21-35568 0234 INVESTIGATION / FOLLOW UP SERVICES RENDERED
 Vicinity of: [REV 24185] SHAWMUT ST

21-35570 0234 MOTOR VEHICLE ACCIDENT REPORT TO FOLLOW
 Location/Address: [REV] WASHINGTON AVE

21-35572 0238 SUSPICIOUS ACTIVITY NOTHING SHOWING
 Location/Address: [REV 22611] FRANKLIN PL

21-35573 0244 WELL BEING CHECK SERVICES RENDERED
 Location/Address: [REV] REVERE ST + OCEAN AVE



21-35577 0323 MOTOR VEHICLE ACCIDENT REPORT TO FOLLOW
 Vicinity of: [REV 21555] BENNINGTON ST

21-35579 0329 FIRE, ALARMS SOUNDING OTHER
 Location/Address: [REV 21864] LEE BURBANK HWY

21-35580 0337 MVA, HIT & RUN PROPERTY REPORT TO FOLLOW
 Location/Address: [REV] CENTRAL AVE + BEACH ST

21-35581 0342 911 HANG UP REPORT TO FOLLOW
 Location/Address: [REV 9197] REVERE BEACH BLVD
 Refer To Summons: [21REV-35581-AR](#)
 Summons: LUNA, FELIX M
 Address: 540 REVERE BEACH BLVD Apt. #236 REVERE, MA
 Age: 31
 Charges: A&B
 Refer To Incident: [21REV-35581-OF](#)


21-35582 0342 TRAFFIC COMPLAINT BE ON THE LOOKOUT
 Vicinity of: [REV] BROADWAY

21-35583 0354 DISTURBANCE PEACE RESTORED
 Vicinity of: [REV 6805] NEPONSET ST

21-35585 0412 ASSIST CITIZEN PEACE RESTORED
 Location/Address: [REV] PHILLIPS AVE

21-35586 0428 DISTURBANCE SERVICES RENDERED
 Location/Address: [REV 21864] LEE BURBANK HWY

21-35587 0449 DISTURBANCE, NOISE PEACE RESTORED
 Location/Address: [REV] SALES ST



W



21-35593 0538 SHOTS FIRED NOTHING SHOWING
 Location/Address: [REV] REVERE BEACH PKWY + STATE RD

21-35594 0540 PARKING, GENERAL COMPLAINT UNFOUNDED
 Location/Address: [REV 22624] LAMBERT ST

21-35597 0653 TRESPASS FROM PROPERTY TOW MOTOR VEHICLE
 Location/Address: [REV 21330] VFW PKWY


21-35604 0826 TRAFFIC COMPLAINT NOTHING SHOWING
 Vicinity of: [REV] PROCTOR AVE

21-35607	0906	JOURNAL ENTRY	CALL LOG ENTRY ONLY
Location:	[REV]		
21-35608	0910	ANIMAL, COMPLAINT	SERVICES RENDERED
Location/Address:	[REV 24019] RANDALL RD		
21-35610	0920	PROPERTY CHECK	SERVICES RENDERED
Vicinity of:	[REV] STATE RD + ENDICOTT AVE		
21-35611	0920	PROPERTY CHECK	NOTHING SHOWING
Location/Address:	[REV] PINES RD		
21-35613	0928	PROPERTY CHECK	SERVICES RENDERED
Location/Address:	[REV 22129] BEACH ST		
21-35614	0928	WELL BEING CHECK	REPORT TO FOLLOW
Vicinity of:	[REV 20710] WASHINGTON AVE		
Refer To Summons:	21REV-35614-AR		
Summons:	EVERS, RICHARD T		
Address:	582 WASHINGTON AVE REVERE, MA		
Age:	42		
Charges:	DRUG, POSSESS CLASS A		
21-35618	0945	PROPERTY CHECK	NO ACTION REQUIRED
Vicinity of:	[REV 20284] EVERARD ST		
21-35620	0954	WELL BEING CHECK	NOTHING SHOWING
Location/Address:	[REV 1509] SQUIRE RD		
21-35621	1013	SUSPICIOUS ACTIVITY	OFFICER SPOKE TO SUBJECT
Vicinity of:	[REV 20284] EVERARD ST		
21-35622	1021	911 Transfer, Saugus	TAKEN/REFERRED TO OTHER AGENCY
Location:	[REV]		
21-35623	1037	ANIMAL, COMPLAINT	NO ACTION REQUIRED
Vicinity of:	[REV] FESTA RD + NEWHALL ST		
21-35624	1041	911 HANG UP	NO ACTION REQUIRED
Vicinity of:	[REV 2192] BENNINGTON ST		
21-35625	1044	ANIMAL, COMPLAINT	NOTHING SHOWING
Vicinity of:	[REV 9176] VFW PKWY		
21-35626	1059	JOURNAL ENTRY	CALL LOG ENTRY ONLY
Location:	[REV]		
21-35628	1121	DISTURBANCE, NOISE	OFFICER SPOKE TO SUBJECT
Location/Address:	[REV 24202] REVERE BEACH BLVD		
21-35632	1150	911 HANG UP	CALL LOG ENTRY ONLY
Location/Address:	[REV 21972] REVERE BEACH PKWY		
21-35631	1157	911 Transfer, Other	TAKEN/REFERRED TO OTHER AGENCY
Location:	[REV]		
21-35634	1202	SHOPLIFTING	SERVICES RENDERED
Location/Address:	[REV 0000003] FURLONG DR		

21-35635	1207	WELL BEING CHECK	NOTHING SHOWING
	Vicinity of:	[REV 1567] REVERE ST	
21-35636	1220	911 HANG UP	NO ACTION REQUIRED
	Vicinity of:	[REV 952] OCEAN AVE	
21-35639	1248	911 Transfer, Other	TAKEN/REFERRED TO OTHER AGENCY
	Location:	[REV]	
21-35640	1313	911 HANG UP	NO ACTION REQUIRED
	Location/Address:	[REV 8079] WARD ST	
21-35641	1321	911 HANG UP	NO ACTION REQUIRED
	Location/Address:	[REV 9176] VFW PKWY	
21-35642	1327	911 HANG UP	NO ACTION REQUIRED
	Vicinity of:	[REV 20271] BEACH ST	
21-35643	1328	PROPERTY CHECK	NO ACTION REQUIRED
	Vicinity of:	[REV 22042] LEE BURBANK HWY	
21-35645	1336	TRAFFIC COMPLAINT	NOTHING SHOWING
	Location/Address:	[REV 6445] BEACH ST	
21-35648	1349	911 HANG UP	NO ACTION REQUIRED
	Location/Address:	[REV 23963] BREEDENS LN	
21-35654	1437	PARKING, BLOCKED DRIVEWAY	NO ACTION REQUIRED
	Location/Address:	[REV 22937] HARRIS ST	
21-35655	1445	ASSIST OTHER AGENCY	SERVICES RENDERED
	Vicinity of:	[REV 1509] SQUIRE RD	
21-35658	1449	ASSIST CITIZEN	SERVICES RENDERED
	Location/Address:	[REV 21864] LEE BURBANK HWY	
21-35659	1458	911 HANG UP	NO ACTION REQUIRED
	Vicinity of:	[REV 5864] OCEAN AVE	
21-35661	1504	JOURNAL ENTRY	CALL LOG ENTRY ONLY
	Location:	[REV]	
21-35660	1506	MOTOR VEHICLE, DISABLED	SERVICES RENDERED
	Vicinity of:	[REV 21239] SQUIRE RD	
21-35664	1511	TOW, TRESPASS	TOW MOTOR VEHICLE
	Vicinity of:	[REV 21989] OVERLOOK RIDGE DR	
[REDACTED]			
21-35668	1525	TOW, TRESPASS	TOW MOTOR VEHICLE
	Location/Address:	[REV 22937] HARRIS ST	
21-35669	1529	UNWANTED PERSON	UNFOUNDED
	Location/Address:	[REV 20336] LANTERN RD	
[REDACTED]			



21-35679	1648	ALARM, BURGLAR	ACCIDENTAL TRIP
Location/Address:		[REV 5820] SQUIRE RD	
21-35680	1658	911 HANG UP	NO ACTION REQUIRED
Location/Address:		[REV 21972] REVERE BEACH PKWY	
21-35681	1658	911 HANG UP	NO ACTION REQUIRED
Location/Address:		[REV 21972] REVERE BEACH PKWY	
21-35685	1716	911 HANG UP	NO ACTION REQUIRED
Location/Address:		[REV 21972] REVERE BEACH PKWY	
21-35688	1732	911 HANG UP	NO ACTION REQUIRED
Location/Address:		[REV 21972] REVERE BEACH PKWY	
21-35690	1734	JOURNAL ENTRY	CALL LOG ENTRY ONLY
Location:		[REV]	
21-35689	1736	911 Transfer, Other	TAKEN/REFERRED TO OTHER AGENCY
Location:		[REV]	
21-35692	1751	JOURNAL ENTRY	CALL LOG ENTRY ONLY
Location:		[REV]	
21-35691	1752	911 HANG UP	NO ACTION REQUIRED
Location/Address:		[REV 1830] BEACH ST	
21-35694	1809	DIRECTED PATROL	NOTHING SHOWING
Vicinity of:		[REV 22171] CENTENNIAL AVE	
21-35695	1809	911 Transfer, Other	TAKEN/REFERRED TO OTHER AGENCY
Location:		[REV]	
21-35696	1809	911 Transfer, Boston	TAKEN/REFERRED TO OTHER AGENCY
Location:		[REV]	
21-35697	1817	911 HANG UP	NO ACTION REQUIRED
Vicinity of:		[REV] CRESCENT AVE	
21-35702	1859	ALARM, BURGLAR	ACCIDENTAL TRIP
Location/Address:		[REV] MALDEN ST	
21-35703	1908	INVESTIGATION / FOLLOW UP	NO ACTION REQUIRED
Location/Address:		[REV 8113] REVERE BEACH BLVD	
21-35705	1958	WELL BEING CHECK	NO ACTION REQUIRED

Location/Address: [REV 22060] BROADWAY
21-35707 2007 911 Transfer, STATE TAKEN/REFERRED TO OTHER AGENCY
 Location: [REV]
21-35708 2007 ALARM, BURGLAR NO ACTION REQUIRED
 Location/Address: [REV 21236] NORTH SHORE RD
21-35709 2020 DISTURBANCE, NOISE PEACE RESTORED
 Location/Address: [REV 23136] AUGUSTUS ST
21-35710 2028 PARKING, BLOCKED DRIVEWAY PARKING TICKER ISSUED
 Location/Address: [REV] ALDEN AVE
21-35711 2040 PUBLIC SAFETY SERVICES RENDERED
 Location/Address: [REV 20408] LEE BURBANK HWY
21-35712 2040 911 HANG UP NO ACTION REQUIRED
 Location/Address: [REV 21972] REVERE BEACH PKWY
21-35713 2048 DIRECTED PATROL NOTHING SHOWING
 Vicinity of: [REV] PINES RD
21-35714 2051 911 HANG UP NO ACTION REQUIRED
 Location/Address: [REV 21972] REVERE BEACH PKWY
21-35715 2055 DIRECTED PATROL NO ACTION REQUIRED
 Vicinity of: [REV 22171] CENTENNIAL AVE
21-35716 2100 TOW, TRESPASS TOW MOTOR VEHICLE
 Vicinity of: [REV 22119] OVERLOOK RIDGE TER
21-35723 2116 SUSPICIOUS ACTIVITY SERVICES RENDERED
 Location/Address: [REV 8157] OCEAN AVE
21-35721 2117 911 HANG UP NO ACTION REQUIRED
 Location/Address: [REV 21972] REVERE BEACH PKWY
21-35724 2147 MOTOR VEHICLE, STOP ARREST(S) MADE
 Vicinity of: [REV 20395] BEACH ST
 Refer To Arrest: [21REV-35724-AR](#)
 Arrest: LOZA, GERARDO JR
 Address: 19 LOUIS ST Apt. #1 CHELSEA, MA
 Age: 28
 Charges: HABITUAL TRAFFIC OFFENDER
 STOP/YIELD, FAIL TO
 LICENSE REVOKED AS HTO, OPERATE MV WITH
21-35725 2154 ALARM, BURGLAR ACCIDENTAL TRIP
 Location/Address: [REV] AUGUSTUS ST

21-35727 2159 911 HANG UP NO ACTION REQUIRED
 Location/Address: [REV 21972] REVERE BEACH PKWY
21-35729 2215 DISTURBANCE, NOISE PEACE RESTORED
 Location/Address: [REV 23136] AUGUSTUS ST

Dispatch Log From: 07/11/2021 Thru: 07/11/2021 0000 - 2359 Printed: 07/16/2021

21-35731	2223	UNWANTED PERSON	OFFICER SPOKE TO SUBJECT
Location/Address:		[REV 24705] ASTI AVE	
21-35732	2235	DISTURBANCE, NOISE	PEACE RESTORED
Location/Address:		[REV 23330] WINTHROP AVE	
21-35735	2250	911 HANG UP	NO ACTION REQUIRED
Location/Address:		[REV] KIMBALL AVE	
21-35739	2349	DISTURBANCE, NOISE	NOTHING SHOWING
Vicinity of:		[REV 20500] TUCKERMAN ST	