




**For Date: 11/29/2021 - Monday**

<u>Call Number</u>	<u>Time</u>	<u>Call Reason</u>	<u>Action</u>
21-64078	0030	B & E, BUILDING	REPORT TO FOLLOW
Location/Address: [REV] MOUNTAIN AVE			
Refer To Incident: <a href="#">21REV-64078-OF</a>			
21-64079	0038	UNWANTED PERSON	NO ACTION REQUIRED
Location/Address: [REV 22083] OCEAN AVE			
21-64080	0105	PROPERTY CHECK	NO ACTION REQUIRED
Location/Address: [REV 22171] CENTENNIAL AVE			
21-64082	0113	ASSIST OTHER AGENCY	SERVICES RENDERED
Vicinity of: [REV] REVERE ST + BELLEVUE AVE			
21-64083	0113	911 HANG UP	Refused Response
Location/Address: [REV 18497] BROADWAY			
21-64085	0130	PROPERTY CHECK	SERVICES RENDERED
Location/Address: [REV 20706] SQUIRE RD			
21-64086	0206	ASSIST CITIZEN	SERVICES RENDERED
Location/Address: [REV 1832] LANTERN RD			
			
21-64089	0400	WELL BEING CHECK	SERVICES RENDERED
Location/Address: [REV] BROOKLINE ST			
21-64090	0409	UNWANTED PERSON	UNABLE TO LOCATE SUBJECT
Location/Address: [REV 20459] SQUIRE RD			
21-64091	0435	911 Transfer, Other	TAKEN/REFERRED TO OTHER
Location: [REV]			
21-64092	0613	911 HANG UP	Refused Response
Location/Address: [REV 23563] ROLAND RD			
			
			
21-64099	0722	TRAFFIC CONTROL	OTHER
Location/Address: [REV 21973] REVERE BEACH PKWY			
21-64101	0729	TOW, ADD TO LOG	OTHER
Location: [REV]			
21-64105	0748	JOURNAL ENTRY	CALL LOG ENTRY ONLY
Location: [REV]			
21-64106	0755	TRAFFIC CONTROL	TOW MOTOR VEHICLE
Vicinity of: [REV] VANE ST			
			
21-64112	0834	911 HANG UP	NO ACTION REQUIRED
Location/Address: [REV 24865] REVERE BEACH PKWY			
21-64114	0844	PROPERTY CHECK	CALL LOG ENTRY ONLY
Vicinity of: [REV 21633] REVERE BEACH BLVD			

21-64115	0846	DIRECTED PATROL	NO ACTION REQUIRED
Location/Address: [REV] DONNELLY SQ			
21-64116	0849	B & E, BUILDING	REPORT TO FOLLOW
Location/Address: [REV 21346] REVERE BEACH PKWY			
Refer To Incident: <a href="#">21REV-64116-OF</a>			
21-64117	0849	JOURNAL ENTRY	CALL LOG ENTRY ONLY
Location: [REV]			
21-64118	0907	PARKING, BLOCKED DRIVEWAY	VEHICLE MOVED
Location/Address: [REV] ALDEN AVE			
21-64122	0912	ASSIST CITIZEN	SERVICES RENDERED
Location/Address: [REV 20565] REVERE BEACH BLVD			
21-64121	0914	MOTOR VEHICLE, ABANDONED	SERVICES RENDERED
Location/Address: [REV] WARREN ST			
21-64120	0917	PROPERTY CHECK	NOTHING SHOWING
Location/Address: [REV 20560] SQUIRE RD			
21-64123	0919	911 HANG UP	NO ACTION REQUIRED
Location/Address: [REV 24865] REVERE BEACH PKWY			
21-64124	0928	PROPERTY CHECK	NOTHING SHOWING
Location/Address: [REV 8181] MORRIS ST			
21-64127	0938	PROPERTY CHECK	NOTHING SHOWING
Location/Address: [REV 22119] OVERLOOK RIDGE TER			
21-64128	0942	COMMUNITY POLICING SERVICE	AREA QUIET
Location/Address: [REV 20643] AMERICAN LEGION HWY			
21-64129	0949	UNWANTED PERSON	SUBJECT HAS MOVED
Location/Address: [REV 20395] BEACH ST			
			
21-64132	0953	COMMUNITY POLICING SERVICE	AREA QUIET
Location/Address: [REV 20459] SQUIRE RD			
21-64131	0954	MOTOR VEHICLE, STOP	VERBAL WARNING
Location/Address: [REV 5871] OCEAN AVE			
21-64133	0958	911 HANG UP	NO ACTION REQUIRED
Location/Address: [REV 24865] REVERE BEACH PKWY			
21-64135	1010	PROPERTY CHECK	NO ACTION REQUIRED
Vicinity of: [REV 21297] HAYES AVE			
21-64136	1010	911 HANG UP	OFFICER SPOKE TO SUBJECT
Location/Address: [REV] BAY RD			
21-64137	1021	PARKING, GENERAL COMPLAINT	PARKING TICKER ISSUED
Vicinity of: [REV] FENNO ST			
21-64141	1038	DIRECTED PATROL	NO ACTION REQUIRED
Location/Address: [REV] LEVERETT AVE			
21-64143	1044	PROPERTY CHECK	AREA QUIET
Location/Address: [REV 22043] AMERICAN LEGION HWY			
21-64144	1048	DISTURBANCE	REPORT TO FOLLOW

Dispatch Log From: 11/29/2021 Thru: 11/29/2021 0000 - 2359 Printed: 11/30/2021

Location/Address: [REV 22043] AMERICAN LEGION HWY  
 Refer To Incident: [21REV-64144-OF](#)

**21-64145 1051 PROPERTY CHECK NOTHING SHOWING**  
 Location/Address: [REV 8181] MORRIS ST

**21-64148 1110 WELL BEING CHECK OFFICER SPOKE TO SUBJECT**  
 Location/Address: [REV 24173] WASHINGTON AVE

**21-64146 1111 DISTURBANCE REPORT TO FOLLOW**  
 Location/Address: [REV 20651] SCHOOL ST  
 Refer To Arrest: [21REV-64146-AR](#)

**21-64149 1118 911 HANG UP SERVICES RENDERED**  
 Location/Address: [REV 20651] SCHOOL ST

**21-64156 1146 TRAFFIC CONTROL PARKING TICKER ISSUED**  
 Vicinity of: [REV 1509] SQUIRE RD

**21-64157 1149 PARKING, GENERAL COMPLAINT TOW MOTOR VEHICLE**  
 Vicinity of: [REV] NAHANT AVE

**21-64158 1150 911 HANG UP NO ACTION REQUIRED**  
 Location/Address: [REV] KIMBALL AVE

**21-64160 1156 911 HANG UP SERVICES RENDERED**  
 Location/Address: [REV] KIMBALL AVE

**21-64162 1202 911 HANG UP NO ACTION REQUIRED**  
 Location/Address: [REV 24865] REVERE BEACH PKWY

**21-64166 1222 TOW, TRESPASS TOW MOTOR VEHICLE**  
 Location/Address: [REV 20560] SQUIRE RD

**21-64165 1223 ASSIST CITIZEN REPORT TO FOLLOW**  
 Location/Address: [REV 5870] PARK AVE  
 Refer To Incident: [21REV-64165-OF](#)

**21-64170 1235 PROPERTY CHECK NOTHING SHOWING**  
 Location/Address: [REV 8181] MORRIS ST

**21-64175 1301 MOTOR VEHICLE ACCIDENT ACCIDENT REPORT TO FOLLO**  
 Location/Address: [REV 21047] BROADWAY  
 Original Call #: 21-64174

**21-64177 1322 911 HANG UP NO ACTION REQUIRED**  
 Location/Address: [REV 24865] REVERE BEACH PKWY

**21-64180 1334 ASSIST CITIZEN SERVICES RENDERED**  
 Location/Address: [REV 21942] BROADWAY

**21-64182 1336 JOURNAL ENTRY CALL LOG ENTRY ONLY**  
 Location: [REV]

**21-64183 1346 SHOTS FIRED SERVICES RENDERED**  
 Vicinity of: [REV] MOUNTAIN AVE

**21-64185 1359 ALARM, BURGLAR TAKEN/REFERRED TO OTHER**

Location/Address: [REV 8882] EVERETT ST

21-64187 1406 SUSPICIOUS ACTIVITY OFFICER SPOKE TO SUBJECT  
Vicinity of: [REV] RESERVOIR AVE

21-64189 1409 LOST / FOUND, PROPERTY SERVICES RENDERED  
Location/Address: [REV 24106] MICHAEL RD

21-64191 1417 WELL BEING CHECK SERVICES RENDERED  
Location/Address: [REV 978] OCEAN AVE

21-64190 1420 TRAFFIC CONTROL SERVICES RENDERED  
Location/Address: [REV 1866] WINTHROP AVE

21-64192 1428 ASSIST CITIZEN SERVICES RENDERED  
Location/Address: [REV] FENLEY ST

21-64202 1510 MOTOR VEHICLE ACCIDENT MVA - PAPERS EXCHANGED  
Vicinity of: [REV 92] BUTLER CIR

21-64204 1514 DISTURBANCE, LANDLORD / TENANT NO ACTION REQUIRED  
Location/Address: [REV] POMONA ST

21-64203 1516 911 HANG UP NO ACTION REQUIRED  
Location/Address: [REV 24865] REVERE BEACH PKWY

21-64206 1520 COMPLAINT CALL LOG ENTRY ONLY  
Vicinity of: [REV 21294] PARK AVE

21-64207 1522 MOTOR VEHICLE ACCIDENT ACCIDENT REPORT TO FOLLO  
Location/Address: [REV] CUSHMAN AVE + BROADWAY

21-64214 1546 TRAFFIC CONTROL TOW MOTOR VEHICLE  
Location/Address: [REV] REVERE BEACH PKWY

21-64218 1559 ASSIST CITIZEN SERVICES RENDERED  
Location/Address: [REV 23190] WALNUT AVE

21-64219 1603 MISSING PERSON REPORT TO FOLLOW  
Location/Address: [REV] LYNN ST  
Refer To Incident: [21REV-64219-OF](#)

21-64222 1625 DIRECTED PATROL OTHER  
Vicinity of: [REV] HARRIS ST + BUTLER ST

21-64223 1625 MOTOR VEHICLE, STOLEN REPORT TO FOLLOW  
Location/Address: [REV 24602] GILBERT AVE  
Refer To Incident: [21REV-64223-OF](#)

21-64224	1633	MOTOR VEHICLE, STOP Vicinity of: [REV] HARRIS ST	CITATION/WARNING ISSUED
21-64228	1701	MOTOR VEHICLE, STOP Location/Address: [REV 5837] SCHOOL ST	OTHER
21-64229	1705	PARKING, BLOCKED DRIVEWAY Location/Address: [REV] GENEVA ST	NO ACTION REQUIRED
21-64230	1706	911 HANG UP Location/Address: [REV 20253] PROCTOR AVE	NO ACTION REQUIRED
21-64232	1712	MOTOR VEHICLE, STOP Location/Address: [REV] HARRIS ST	CITATION/WARNING ISSUED
21-64233	1715	MOTOR VEHICLE, STOP Vicinity of: [REV] FURLONG DR	VERBAL WARNING
21-64234	1716	DISTURBANCE Location/Address: [REV 21540] BROADWAY	NOTHING SHOWING
<div style="background-color: black; height: 30px; width: 100%;"></div>			
21-64238	1726	MOTOR VEHICLE ACCIDENT Vicinity of: [REV 1872] SALEM ST Refer To Summons: <a href="#">21REV-64238-AR</a> Summons: GEDIMAN, SCOTT Address: 5 LAVALLEY LN NEWBURYPORT, MA Age: 56 Charges: CROSSWALK VIOLATION NEGLIGENT OPERATION OF MOTOR VEHICLE	REPORT TO FOLLOW
21-64239	1745	MOTOR VEHICLE ACCIDENT Vicinity of: [REV] RUMNEY RD + BROADWAY	MVA - PAPERS EXCHANGED
21-64242	1750	ALARM, BURGLAR Location/Address: [REV] SQUIRE RD	BUILDING CHECKED/SECURED
21-64244	1819	ALARM, BURGLAR Location/Address: [REV 21055] BROADWAY	NO ACTION REQUIRED
21-64248	1833	LARCENY Location/Address: [REV 1642] BROADWAY Refer To Incident: <a href="#">21REV-64248-OF</a>	REPORT TO FOLLOW
21-64247	1835	PUBLIC SAFETY Location/Address: [REV 5700] SQUIRE RD	SERVICES RENDERED
21-64249	1836	911 HANG UP Location/Address: [REV 24865] REVERE BEACH PKWY	NO ACTION REQUIRED
21-64251	1856	MISSING PERSON Location/Address: [REV 5837] SCHOOL ST	TAKEN/REFERRED TO OTHER
<div style="background-color: black; height: 30px; width: 100%;"></div>			
21-64253	1910	MVA, HIT & RUN PROPERTY Location/Address: [REV 24550] HILLSIDE AVE	SERVICES RENDERED
<div style="background-color: black; height: 30px; width: 100%;"></div>			
21-64256	1915	SHOPLIFTING Location/Address: [REV 21955] FURLONG DR	SERVICES RENDERED
21-64259	1947	MOTOR VEHICLE, SUSPICIOUS Vicinity of: [REV] FLINT ST	TOW MOTOR VEHICLE

Dispatch Log From: 11/29/2021 Thru: 11/29/2021 0000 - 2359 Printed: 11/30/2021

21-64261	1955	MOTOR VEHICLE, SUSPICIOUS	TOW MOTOR VEHICLE
Location/Address:		[REV] FERRAGAMO WAY	
21-64262	1957	911 HANG UP	NO ACTION REQUIRED
Location/Address:		[REV 15397] ROSE ST	
21-64263	2007	911 Transfer, Other	TAKEN/REFERRED TO OTHER
Location:		[REV]	
21-64266	2046	911 HANG UP	NO ACTION REQUIRED
Vicinity of:		[REV] OVERLOOK RIDGE DR	
21-64267	2053	JOURNAL ENTRY	CALL LOG ENTRY ONLY
Location:		[REV]	
21-64269	2112	DISTURBANCE	SERVICES RENDERED
Location/Address:		[REV 22151] RAILROAD ST	
21-64270	2132	MOTOR VEHICLE, STOP	CITATION/WARNING ISSUED
Vicinity of:		[REV] BROADWAY	
21-64272	2146	MOTOR VEHICLE, STOP	VERBAL WARNING
Vicinity of:		[REV] FURLONG DR	
21-64274	2147	TRAFFIC COMPLAINT	BE ON THE LOOKOUT
Vicinity of:		[REV] BROADWAY	
21-64273	2148	MOTOR VEHICLE, STOP	CITATION/WARNING ISSUED
Vicinity of:		[REV] SQUIRE RD	
21-64275	2155	MOTOR VEHICLE, STOP	CITATION/WARNING ISSUED
Vicinity of:		[REV 20599] SQUIRE RD	
21-64276	2219	MOTOR VEHICLE, STOP	CITATION/WARNING ISSUED
Vicinity of:		[REV 20599] SQUIRE RD	
21-64278	2225	911 Transfer, STATE	TAKEN/REFERRED TO OTHER
Location:		[REV]	
21-64279	2242	PUBLIC SAFETY	SERVICES RENDERED
Location/Address:		[REV 22321] CAMBRIDGE ST	
21-64281	2251	ASSIST OTHER AGENCY	SERVICES RENDERED
Location/Address:		[REV 969] OCEAN AVE	
21-64282	2253	WELL BEING CHECK	NO ACTION REQUIRED
Location/Address:		[REV] SALEM ST	
21-64284	2320	ASSIST OTHER AGENCY	SERVICES RENDERED
Location/Address:		[REV 23810] NORTH SHORE RD	
21-64285	2328	DISTURBANCE	NOTHING SHOWING
Location/Address:		[REV 23110] BROADWAY	
21-64287	2340	SHOTS FIRED	NOTHING SHOWING
Location/Address:		[REV] WINTHROP PKWY	
21-64288	2342	TOW, TRESPASS	TOW MOTOR VEHICLE
Location/Address:		[REV 3704] OVERLOOK RIDGE TER	