




For Date: 12/07/2021 - Tuesday

<u>Call Number</u>	<u>Time</u>	<u>Call Reason</u>	<u>Action</u>
21-65667	0034	PROPERTY CHECK Vicinity of: [REV] MOUNTAIN AVE	NOTHING SHOWING
21-65672	0136	MOTOR VEHICLE, REPOSSESSION Vicinity of: [REV] TRACY ALAN WAY	TOW MOTOR VEHICLE
21-65674	0247	ALARM, BURGLAR Location/Address: [REV 20564] NORTH SHORE RD	BUILDING CHECKED/SECURED
21-65677	0621	WELL BEING CHECK Location/Address: [REV 21940] RESERVOIR AVE	PEACE RESTORED
21-65679	0658	NOTIFICATION Location/Address: [REV] MONTFERN AVE + BELLE ISLE AVE	OTHER
21-65681	0710	JOURNAL ENTRY Location: [REV]	CALL LOG ENTRY ONLY
21-65687	0742	JOURNAL ENTRY Location: [REV]	CALL LOG ENTRY ONLY
21-65690	0756	ANIMAL, COMPLAINT Vicinity of: [REV] MORRIS ST	CALL LOG ENTRY ONLY
21-65691	0810	911 HANG UP Location/Address: [REV 19579] AMERICAN LEGION HWY	NO ACTION REQUIRED
21-65695	0843	ASSIST OTHER AGENCY Location/Address: [REV 21972] REVERE BEACH PKWY	SERVICES RENDERED
21-65699	0850	JOURNAL ENTRY Location: [REV]	CALL LOG ENTRY ONLY
21-65701	0900	ASSIST OTHER AGENCY Location/Address: [REV 23798] BROADWAY	SERVICES RENDERED
21-65702	0906	DIRECTED PATROL Location/Address: [REV 21633] REVERE BEACH BLVD	AREA CLEAR
21-65704	0910	SUSPICIOUS ACTIVITY Location/Address: [REV 22314] DEHON ST	OFFICER SPOKE TO SUBJECT
21-65709	0942	WELL BEING CHECK Location/Address: [REV 21378] AMERICAN LEGION HWY	SUBJECT HAS MOVED
21-65712	0958	ANIMAL, LOST / FOUND Location/Address: [REV] BIXBY ST	SUBJECT BROUGHT HOME
21-65715	1009	ANIMAL, COMPLAINT Location/Address: [REV] MORRIS ST	SUBJECT HAS MOVED
21-65719	1037	911 HANG UP Location/Address: [REV 24865] REVERE BEACH PKWY	NO ACTION REQUIRED

Dispatch Log From: 12/07/2021 Thru: 12/07/2021

0000 - 2359

Printed: 12/10/2021

21-65720	1047	TOW, TRESPASS	TOW MOTOR VEHICLE
Location/Address:		[REV 3704] OVERLOOK RIDGE TER	
21-65725	1107	COMPLAINT	NO ACTION REQUIRED
Location/Address:		[REV 21466] VFW PKWY	
21-65722	1112	FIRE, MEDICAL EMERGENCY	OTHER
Location/Address:		[REV 22143] EVERETT ST	
21-65723	1131	ASSIST OTHER AGENCY	TAKEN/REFERRED TO OTHER
Location/Address:		[REV] BEACH ST	
21-65726	1143	TRAFFIC COMPLAINT	OTHER
Vicinity of:		[REV 90] VFW PKWY	
21-65728	1207	TRAFFIC COMPLAINT	PEACE RESTORED
Location/Address:		[REV 20632] BROADWAY	
21-65731	1221	SUSPICIOUS ACTIVITY	OFFICER SPOKE TO SUBJECT
Vicinity of:		[REV 20731] TUTTLE ST + BREED ST	
21-65732	1232	INVESTIGATION / FOLLOW UP	SERVICES RENDERED
Location/Address:		[REV] HICHBORN ST	
21-65733	1238	COMMUNITY POLICING SERVICE	NO ACTION REQUIRED
Location/Address:		[REV 21972] REVERE BEACH PKWY	
21-65735	1243	LARCENY	REPORT TO FOLLOW
Location/Address:		[REV] PHILOMENA AVE	
Refer To Incident:		21REV-65735-OF	
21-65736	1251	JOURNAL ENTRY	CALL LOG ENTRY ONLY
Location:		[REV]	
21-65739	1259	ASSIST CITIZEN	SERVICES RENDERED
Location/Address:		[REV 21952] SQUIRE RD	
21-65740	1302	MOTOR VEHICLE, REPOSSESSION	TOW MOTOR VEHICLE
Location/Address:		[REV] DERBY RD	
21-65741	1311	911 HANG UP	NO ACTION REQUIRED
Location/Address:		[REV] LINCOLN ST	
21-65745	1325	PUBLIC SAFETY	REMOVED HAZARD
Location/Address:		[REV 5870] PARK AVE	
			
			
			
21-65755	1329	MVA, PROPERTY DAMAGE ONLY	SERVICES RENDERED
Location/Address:		[REV] REVERE BEACH PKWY + BORDEN ST	
21-65750	1331	PUBLIC SAFETY	TAKEN/REFERRED TO OTHER
Vicinity of:		[REV] NORTH SHORE RD + COVE ST	
21-65752	1335	MOTOR VEHICLE, TRESPASS	SERVICES RENDERED
Location/Address:		[REV 18447] REVERE BEACH PKWY	

21-65756	1345	911 HANG UP	NO ACTION REQUIRED
Location/Address:		[REV 22088] SQUIRE RD	
21-65757	1351	911 HANG UP	NO ACTION REQUIRED
Location/Address:		[REV 8173] SHIRLEY AVE	
21-65758	1415	SUSPICIOUS ACTIVITY	OFFICER SPOKE TO SUBJECT
Location/Address:		[REV] AGATHA ST	
21-65761	1426	911 HANG UP	NO ACTION REQUIRED
Location/Address:		[REV 20651] SCHOOL ST	
21-65763	1444	SUSPICIOUS ACTIVITY	UNABLE TO LOCATE SUBJECT
Location/Address:		[REV 21955] FURLONG DR	
21-65766	1502	PROPERTY CHECK	NOTHING SHOWING
Location/Address:		[REV 21635] WASHINGTON AVE	
21-65767	1506	PROPERTY CHECK	NOTHING SHOWING
Location/Address:		[REV 22157] NEWHALL ST	
21-65768	1512	PROPERTY CHECK	NOTHING SHOWING
Location/Address:		[REV 22012] WASHINGTON AVE	
21-65769	1516	PROPERTY CHECK	NOTHING SHOWING
Location/Address:		[REV 20500] TUCKERMAN ST	
21-65770	1517	WELL BEING CHECK	SERVICES RENDERED
Vicinity of:		[REV] AGATHA ST	
21-65773	1532	WELL BEING CHECK	SERVICES RENDERED
Vicinity of:		[REV 23585] WALNUT AVE	
21-65775	1543	UNWANTED PERSON	SERVICES RENDERED
Location/Address:		[REV] PEARL AVE	
21-65777	1547	VIOLATION OF 209 A ORDER	SERVICES RENDERED
Location/Address:		[REV 24393] WALNUT PL	
21-65778	1547	WELL BEING CHECK	SERVICES RENDERED
Location/Address:		[REV] LANTERN RD	
[REDACTED]			
21-65781	1608	KEEP THE PEACE	PEACE RESTORED
Location/Address:		[REV] DOLPHIN AVE	
21-65784	1621	911 HANG UP	NO ACTION REQUIRED
Location/Address:		[REV 20253] PROCTOR AVE	
[REDACTED]			
21-65786	1632	INVESTIGATION / FOLLOW UP	SERVICES RENDERED
Location/Address:		[REV 21972] REVERE BEACH PKWY	
21-65787	1633	911 HANG UP	NO ACTION REQUIRED
Location/Address:		[REV 24865] REVERE BEACH PKWY	
21-65788	1633	911 HANG UP	NO ACTION REQUIRED
Location/Address:		[REV 24865] REVERE BEACH PKWY	
21-65790	1652	ASSIST CITIZEN	SERVICES RENDERED
Location/Address:		[REV 23585] WALNUT AVE	
21-65791	1659	911 HANG UP	Refused Response

Dispatch Log From: 12/07/2021 Thru: 12/07/2021 0000 - 2359 Printed: 12/10/2021

Location/Address: [REV 1638] REVERE BEACH PKWY

21-65794 1715 911 HANG UP SERVICES RENDERED
Vicinity of: [REV 4896] COOLEIDGE ST

21-65797 1733 WELL BEING CHECK SERVICES RENDERED
Location/Address: [REV] ENDICOTT AVE

21-65798 1738 THREATS, SIMPLE REPORT TO FOLLOW
Location/Address: [REV] VANE ST
Refer To Incident: [21REV-65798-OF](#)

21-65799 1758 UNWANTED PERSON PEACE RESTORED
Location/Address: [REV 21847] AMERICAN LEGION HWY

[REDACTED]

21-65804 1857 ALARM, BURGLAR BUILDING CHECKED/SECURED
Location/Address: [REV 21047] BROADWAY

21-65806 1913 COMPLAINT REPORT TO FOLLOW
Location/Address: [REV 20529] OCEAN AVE
Refer To Incident: [21REV-65806-OF](#)

21-65807 1923 DISTURBANCE, LANDLORD / TENANT PEACE RESTORED
Location/Address: [REV] POMONA ST

21-65808 1941 TOW, TRESPASS TOW MOTOR VEHICLE
Location/Address: [REV 2112] WARD ST

21-65809 2011 WELL BEING CHECK NOTHING SHOWING
Location/Address: [REV 22258] DOLPHIN AVE

[REDACTED]

21-65812 2022 DISTURBANCE PEACE RESTORED
Vicinity of: [REV] ROSE ST

21-65813 2026 ASSIST CITIZEN NOTHING SHOWING
Vicinity of: [REV] DOLPHIN AVE

21-65814 2030 MOTOR VEHICLE, STOP CITATION/WARNING ISSUED
Location/Address: [REV 1617] SQUIRE RD

21-65817 2044 TOW, TRESPASS TOW MOTOR VEHICLE
Location/Address: [REV 20586] WARD ST

21-65818 2048 UNWANTED PERSON SERVICES RENDERED
Location/Address: [REV 9197] REVERE BEACH BLVD

21-65819 2116 911 HANG UP Refused Response
Location/Address: [REV] LOWELL ST

21-65820 2135 911 Transfer, Other TAKEN/REFERRED TO OTHER
Location: [REV]

21-65821 2139 ASSIST CITIZEN SERVICES RENDERED
Location/Address: [REV 4745] COOLEIDGE ST

21-65823 2147 911 HANG UP Refused Response
Location/Address: [REV 23489] RICHIE RD

[REDACTED]

21-65826 2322 DISTURBANCE, NOISE SERVICES RENDERED
Vicinity of: [REV 20520] YEAMANS ST