


For Date: 12/10/2021 - Friday

<u>Call Number</u>	<u>Time</u>	<u>Call Reason</u>	<u>Action</u>
21-66175	0035	PROPERTY CHECK	NO ACTION REQUIRED
Location/Address:		[REV 8181] MORRIS ST	
21-66176	0035	911 Transfer, STATE	TAKEN/REFERRED TO OTHER AGENCY
Location:		[REV]	
21-66177	0044	DIRECTED PATROL	NO ACTION REQUIRED
Location/Address:		[REV 22171] CENTENNIAL AVE	
21-66178	0046	DIRECTED PATROL	NO ACTION REQUIRED
Location/Address:		[REV 21299] SHIRLEY AVE	
21-66179	0102	PROPERTY CHECK	NOTHING SHOWING
Location/Address:		[REV 22171] CENTENNIAL AVE	
21-66180	0103	TOW, TRESPASS	TOW MOTOR VEHICLE
Vicinity of:		[REV 21989] OVERLOOK RIDGE DR	
21-66182	0127	PROPERTY CHECK	SERVICES RENDERED
Location/Address:		[REV 20706] SQUIRE RD	
21-66184	0157	PROPERTY CHECK	SERVICES RENDERED
Location/Address:		[REV 22171] CENTENNIAL AVE	
21-66185	0158	PROPERTY CHECK	SERVICES RENDERED
Location/Address:		[REV 21299] SHIRLEY AVE	
21-66189	0211	SUSPICIOUS ACTIVITY	NOTHING SHOWING
Vicinity of:		[REV] CONSTITUTION AVE	
[REDACTED SECTION]			
21-66190	0244	ALARM, BURGLAR	NO SIGN OF FORCED ENTRY
Location/Address:		[REV 24386] SHIRLEY AVE	
21-66191	0249	911 HANG UP	NO ACTION REQUIRED
Location/Address:		[REV 24754] CAMPBELL AVE	
21-66192	0321	TOW, TRESPASS	TOW MOTOR VEHICLE
Location/Address:		[REV 3704] OVERLOOK RIDGE TER	
21-66193	0339	MOTOR VEHICLE, STOP	VERBAL WARNING
Vicinity of:		[REV] BROADWAY + PROCTOR AVE	
21-66194	0351	MOTOR VEHICLE, STOP	VERBAL WARNING
Vicinity of:		[REV] AMERICAN LEGION HWY	
21-66195	0359	MOTOR VEHICLE, STOP	VERBAL WARNING
Location/Address:		[REV 19579] AMERICAN LEGION HWY	
21-66197	0428	SUSPICIOUS ACTIVITY	OFFICER SPOKE TO SUBJECT
Location/Address:		[REV 21972] REVERE BEACH PKWY	
21-66198	0532	911 HANG UP	NO ACTION REQUIRED

Location/Address: [REV 24865] REVERE BEACH PKWY

21-66199 0604 911 HANG UP NO ACTION REQUIRED

Location/Address: [REV 5871] OCEAN AVE



21-66207 0759 JOURNAL ENTRY CALL LOG ENTRY ONLY

Location: [REV]



21-66213 0825 SCHOOL CROSSING SERVICES RENDERED

Location/Address: [REV] ALLSTON ST + PARK AVE

21-66215 0827 911 HANG UP NO ACTION REQUIRED

Location/Address: [REV 24865] REVERE BEACH PKWY

21-66216 0834 MOTOR VEHICLE ACCIDENT SERVICES RENDERED

Vicinity of: [REV 23044] PARK AVE

21-66218 0838 PUBLIC SAFETY TAKEN/REFERRED TO OTHER AGENCY

Vicinity of: [REV] YEAMANS ST + PARK AVE

21-66220 0847 MOTOR VEHICLE ACCIDENT CITATION/WARNING ISSUED

Location/Address: [REV] YEAMANS ST
Original Call #: 21-66219

21-66222 0912 MVA, HIT & RUN PROPERTY REPORT TO FOLLOW

Location/Address: [REV 21879] BROADWAY
Refer To Incident: [21REV-66222-OF](#)

21-66223 0915 MOTOR VEHICLE ACCIDENT MVA - PAPERS EXCHANGED

Location/Address: [REV 24694] HICHBORN ST
Original Call #: 21-66221

21-66225 0916 911 HANG UP NO ACTION REQUIRED

Location/Address: [REV 10687] GARAFOLLO ST

21-66232 1013 THREATS TO KILL REPORT TO FOLLOW

Location/Address: [REV 22057] BROADWAY
Refer To Incident: [21REV-66232-OF](#)

21-66235 1026 PROPERTY CHECK AREA CLEAR

Location/Address: [REV 22043] AMERICAN LEGION HWY

21-66236 1034 FUEL / MILEAGE CALL LOG ENTRY ONLY


Location: [REV]

21-66238 1044 DIRECTED PATROL NO ACTION REQUIRED

Location/Address: [REV 20651] SCHOOL ST

21-66240 1055 MOTOR VEHICLE ACCIDENT MVA - PAPERS EXCHANGED

Location/Address: [REV] FURLONG DR

21-66243	1111	FIRE, OTHER	OTHER
Location/Address:		[REV 20733] REVERE BEACH PKWY	
Original Call #:		21-66229	
21-66245	1139	PROPERTY CHECK	SERVICES RENDERED
Location/Address:		[REV 8181] MORRIS ST	
21-66247	1141	911 HANG UP	NO ACTION REQUIRED
Location/Address:		[REV] BROADWAY	
21-66248	1142	PARKING, GENERAL COMPLAINT	PARKING TICKER ISSUED
Location/Address:		[REV 19484] ELMWOOD AVE	
21-66249	1150	MOTOR VEHICLE ACCIDENT	REPORT TO FOLLOW
Vicinity of:		[REV] MILLS AVE + JOHN AVE	
21-66250	1150	PUBLIC SAFETY	REPORT TO FOLLOW
Location/Address:		[REV 21503] WARD ST	
Refer To Incident:		21REV-66250-OF	
21-66252	1201	SERVE, SUMMONS	PAPERWORK SERVED
Location/Address:		[REV] YEAMANS ST	
21-66257	1219	911 Transfer, Saugus	TAKEN/REFERRED TO OTHER AGENCY
Location:		[REV]	
21-66258	1223	DIRECTED PATROL	NO ACTION REQUIRED
Location/Address:		[REV 20651] SCHOOL ST	
21-66261	1240	MOTOR VEHICLE, TRESPASS	TOW MOTOR VEHICLE
Location/Address:		[REV 8106] PARK AVE	
21-66263	1256	911 HANG UP	NO ACTION REQUIRED
Location/Address:		[REV 21952] SQUIRE RD	
21-66264	1256	DISTURBANCE	PEACE RESTORED
Location/Address:		[REV 20651] SCHOOL ST	
21-66265	1259	DISTURBANCE	PEACE RESTORED
Location/Address:		[REV 21055] BROADWAY	
21-66269	1315	IDENTITY THEFT	REPORT TO FOLLOW
Location/Address:		[REV 23781] RUMNEY RD	
Refer To Incident:		21REV-66269-OF	
21-66271	1331	911 HANG UP	NO ACTION REQUIRED
Vicinity of:		[REV] BROADWAY	
			
21-66276	1342	PUBLIC SAFETY	NO ACTION REQUIRED
Vicinity of:		[REV 21864] LEE BURBANK HWY	
21-66275	1343	MOTOR VEHICLE, STOP	VERBAL WARNING
Vicinity of:		[REV 5835] PARK AVE	
21-66279	1427	COMMUNITY POLICING SERVICE	SERVICES RENDERED
Location/Address:		[REV 4642] CONSTITUTION AVE	




21-66287 1455 LARCENY REPORT TO FOLLOW
 Location/Address: [REV 21972] REVERE BEACH PKWY
 Refer To Summons: [21REV-66287-AR](#)
 Summons: SERENA, ANTONIA SLEGER
 Address: 400 REVERE BEACH BLVD Apt. #314 REVERE, MA
 Age: 68
 Charges: SIGNATURE, OBTAINING BY FALSE PRETENSE
 DRAW & UTTER FRAUD CHECK

21-66289 1511 INVESTIGATION / FOLLOW UP NO ACTION REQUIRED
 Location/Address: [REV 23781] RUMNEY RD

21-66292 1515 LARCENY REPORT TO FOLLOW
 Location/Address: [REV] NORTH SHORE RD
 Refer To Incident: [21REV-66292-OF](#)

21-66291 1517 PARKING, BLOCKED DRIVEWAY NO ACTION REQUIRED
 Location/Address: [REV 23330] WINTHROP AVE



21-66299 1528 DISTURBANCE PEACE RESTORED
 Location/Address: [REV 22043] AMERICAN LEGION HWY

21-66300 1536 911 HANG UP NO ACTION REQUIRED
 Location/Address: [REV 24865] REVERE BEACH PKWY

21-66303 1604 911 HANG UP NO ACTION REQUIRED
 Vicinity of: [REV 22088] EVERETT ST

21-66305 1607 MOTOR VEHICLE ACCIDENT REPORT TO FOLLOW
 Location/Address: [REV 1509] SQUIRE RD
 Original Call #: 21-66304

21-66306 1618 PROPERTY CHECK NO ACTION REQUIRED
 Location/Address: [REV 20813] WALNUT AVE

21-66307 1619 ASSIST OTHER AGENCY SERVICES RENDERED
 Location/Address: [REV] GLOVER DR

21-66308 1629 WELL BEING CHECK SERVICES RENDERED
 Location/Address: [REV 2190] BELLE ISLE AVE

21-66309 1632 MOTOR VEHICLE ACCIDENT REPORT TO FOLLOW
 Location/Address: [REV 20793] LEE BURBANK HWY

21-66311 1634 PROPERTY CHECK SERVICES RENDERED
 Location/Address: [REV 21955] FURLONG DR

21-66316 1651 JOURNAL ENTRY NO ACTION REQUIRED
 Location: [REV]
 Original Call #: 21-66315

21-66318 1654 MOTOR VEHICLE ACCIDENT REPORT TO FOLLOW
 Location/Address: [REV] BENNINGTON ST

21-66320	1716	PROPERTY CHECK	SERVICES RENDERED
Location/Address:		[REV 21956] FURLONG DR	
21-66321	1724	UNWANTED PERSON	ARREST(S) MADE
Location/Address:		[REV] OAK ISLAND ST + DASHWOOD ST	
Refer To Arrest:		21REV-66321-AR	
Arrest:		SANTIAGO, RAUL R	
Address:		0 HOMELESS ST OTHER STATE / CITY, MA	
Age:		61	
Charges:		WARRANT ARREST WARRANT ARREST	
21-66323	1732	911 HANG UP	NO ACTION REQUIRED
Vicinity of:		[REV] AMERICAN LEGION HWY	
21-66325	1737	INVESTIGATION / FOLLOW UP	NOTHING SHOWING
Vicinity of:		[REV] WALNUT AVE	
21-66324	1738	MOTOR VEHICLE, STOP	VERBAL WARNING
Location/Address:		[REV] MALDEN ST	
21-66327	1752	PROPERTY CHECK	SERVICES RENDERED
Vicinity of:		[REV 20651] SCHOOL ST	
21-66328	1752	ANIMAL, COMPLAINT	NO ACTION REQUIRED
Location/Address:		[REV] STEVENS ST	
21-66331	1757	SUSPICIOUS ACTIVITY	CALL LOG ENTRY ONLY
Location/Address:		[REV 9176] VFW PKWY	
21-66333	1817	MOTOR VEHICLE, STOP	VERBAL WARNING
Location/Address:		[REV] SARGENT ST + CAMILLE RD	
21-66336	1837	WELL BEING CHECK	UNABLE TO LOCATE SUBJECT
Vicinity of:		[REV 21699] SHIRLEY AVE	
21-66337	1859	911 HANG UP	NO ACTION REQUIRED
Vicinity of:		[REV 20288] BENNINGTON ST	
21-66341	1912	911 HANG UP	NO ACTION REQUIRED
Location/Address:		[REV 5651] SUFFOLK DOWNS RD	
21-66342	1921	911 HANG UP	ACCIDENTAL TRIP
Location/Address:		[REV 19987] REVERE BEACH PKWY	
21-66343	1944	UNWANTED PERSON	PEACE RESTORED
Location/Address:		[REV 11127] CHARGER ST	
21-66345	2006	911 HANG UP	NO ACTION REQUIRED
Location/Address:		[REV 24865] REVERE BEACH PKWY	
21-66346	2009	MOTOR VEHICLE, REPOSSESSION	TOW MOTOR VEHICLE
Location/Address:		[REV 9197] REVERE BEACH BLVD	
21-66347	2032	911 HANG UP	NO ACTION REQUIRED
Location/Address:		[REV 8037] FURLONG DR	

21-66348	2034	911 HANG UP	NO ACTION REQUIRED
Vicinity of:		[REV 21775] BROADWAY	
21-66351	2101	PROPERTY CHECK	NO ACTION REQUIRED
Location/Address:		[REV 20791] NORTH SHORE RD	
21-66352	2111	MOTOR VEHICLE, STOP	VERBAL WARNING
Vicinity of:		[REV] WASHINGTON AVE + LOOMIS ST	
21-66353	2125	MOTOR VEHICLE, STOP	REPORT TO FOLLOW
Vicinity of:		[REV 22071] BROADWAY	
Refer To Summons:		21REV-66353-AR	
Summons:		CARDOSO, DOMICIO	
Address:		7 HAUMAN ST REVERE, MA	
Age:		25	
Charges:		UNLICENSED OPERATION OF MV UNINSURED MOTOR VEHICLE UNREGISTERED MOTOR VEHICLE	
21-66354	2127	MOTOR VEHICLE, DISABLED	SERVICES RENDERED
Vicinity of:		[REV 21972] REVERE BEACH PKWY	
21-66355	2133	TRAFFIC COMPLAINT	SERVICES RENDERED
Location/Address:		[REV 7535] BROADWAY	
21-66357	2154	911 HANG UP	NO ACTION REQUIRED
Vicinity of:		[REV 22083] OCEAN AVE	
21-66358	2156	PROPERTY CHECK	NO ACTION REQUIRED
Location/Address:		[REV 20928] DOLPHIN AVE	
21-66359	2201	911 HANG UP	NO ACTION REQUIRED
Location/Address:		[REV 22054] OCEAN AVE	
21-66360	2207	DISTURBANCE	NOTHING SHOWING
Location/Address:		[REV 24776] NORTH ST	
21-66361	2207	LARCENY	REPORT TO FOLLOW
Location/Address:		[REV 21864] LEE BURBANK HWY	
Refer To Incident:		21REV-66361-OF	
21-66363	2222	ASSIST CITIZEN	SERVICES RENDERED
Location/Address:		[REV] REVERE BEACH PKWY	
21-66364	2236	TOW, TRESPASS	TOW MOTOR VEHICLE
Location/Address:		[REV 3704] OVERLOOK RIDGE TER	
[REDACTED]			
21-66366	2242	ASSIST CITIZEN	NO ACTION REQUIRED
Location/Address:		[REV 21972] REVERE BEACH PKWY	
21-66369	2315	911 HANG UP	Refused Response
Location/Address:		[REV 4747] COOLEGE ST	
21-66370	2320	DISTURBANCE, NOISE	PEACE RESTORED
Location/Address:		[REV 20565] REVERE BEACH BLVD	
21-66372	2330	TOW, TRESPASS	TOW MOTOR VEHICLE
Location/Address:		[REV 3704] OVERLOOK RIDGE TER	

Dispatch Log From: 12/10/2021 Thru: 12/10/2021 0000 - 2359 Printed: 12/21/2021