



For Date: 12/11/2021 - Saturday

<u>Call Number</u>	<u>Time</u>	<u>Call Reason</u>	<u>Action</u>
21-66375	0005	911 Transfer, STATE	TAKEN/REFERRED TO OTHER AGENCY
Location:		[REV]	
21-66376	0008	MOTOR VEHICLE ACCIDENT	ACCIDENT REPORT TO FOLLOW
Vicinity of:		[REV] NEWHALL ST + MALDEN ST	
21-66380	0058	911 Transfer, STATE	TAKEN/REFERRED TO OTHER AGENCY
Location:		[REV]	
21-66383	0147	911 HANG UP	Refused Response
Location/Address:		[REV 11110] OCEAN AVE	
21-66384	0147	MOTOR VEHICLE, REPOSSESSION	TOW MOTOR VEHICLE
Vicinity of:		[REV] SUMNER ST	
21-66386	0218	911 HANG UP	OTHER
Location/Address:		[REV 24865] REVERE BEACH PKWY	
21-66388	0226	SUSPICIOUS ACTIVITY	NO ACTION REQUIRED
Location/Address:		[REV 952] OCEAN AVE	
21-66389	0232	911 HANG UP	OFFICER SPOKE TO SUBJECT
Location/Address:		[REV 21247] NORTH SHORE RD	
21-66390	0243	911 HANG UP	Refused Response
Location/Address:		[REV 21972] REVERE BEACH PKWY	
21-66392	0248	SUSPICIOUS ACTIVITY	SERVICES RENDERED
Location/Address:		[REV 952] OCEAN AVE	
21-66394	0325	ALARM, BURGLAR	BUILDING CHECKED/SECURED



21-66399	0521	ALARM, BURGLAR	BUILDING CHECKED/SECURED
Location/Address:		[REV 20419] SQUIRE RD	
21-66400	0525	ALARM, BURGLAR	OFFICER SPOKE TO SUBJECT
Location/Address:		[REV 20651] SCHOOL ST	
21-66401	0528	911 HANG UP	Refused Response
Location/Address:		[REV] WASHINGTON AVE	
21-66402	0540	MOTOR VEHICLE, STOP	VERBAL WARNING
Vicinity of:		[REV] BROADWAY + MOUNTAIN AVE	
21-66407	0724	JOURNAL ENTRY	CALL LOG ENTRY ONLY
Location:		[REV]	

21-66412	0822	911 HANG UP	NO ACTION REQUIRED
Location/Address:		[REV 22083] OCEAN AVE	
21-66413	0831	911 HANG UP	NO ACTION REQUIRED
Location/Address:		[REV 24865] REVERE BEACH PKWY	
21-66417	0907	PROPERTY CHECK	NOTHING SHOWING
Location/Address:		[REV 8181] MORRIS ST	
21-66418	0908	FIRE, OTHER	OTHER
Location/Address:		[REV 2495] REVERE BEACH BLVD	
21-66419	0910	911 HANG UP	NO ACTION REQUIRED
Location/Address:		[REV 22258] DOLPHIN AVE	
21-66420	0915	ASSIST CITIZEN	SERVICES RENDERED
Location/Address:		[REV] LIBERTY AVE	
21-66421	0921	PROPERTY CHECK	NOTHING SHOWING
Location/Address:		[REV 22119] OVERLOOK RIDGE TER	
21-66422	0931	PROPERTY CHECK	SERVICES RENDERED
Location/Address:		[REV 20560] SQUIRE RD	
21-66424	0934	UNWANTED PERSON	NO ACTION REQUIRED
Location/Address:		[REV 20585] REVERE BEACH PKWY	
21-66425	0954	WELL BEING CHECK	OFFICER SPOKE TO SUBJECT
Vicinity of:		[REV 5700] SQUIRE RD	
21-66426	1012	911 Transfer, Boston	TAKEN/REFERRED TO OTHER AGENCY
Location:		[REV]	
21-66427	1015	MOTOR VEHICLE, SUSPICIOUS	NO ACTION REQUIRED
Vicinity of:		[REV] CALUMET ST	
21-66430	1045	911 HANG UP	NO ACTION REQUIRED
Location/Address:		[REV] PIERCE ST	
21-66431	1050	MVA, PROPERTY DAMAGE ONLY	REPORT TO FOLLOW
Location/Address:		[REV 11042] N MARSHALL ST	
Refer To Incident:		21REV-66431-OF	
21-66432	1055	JOURNAL ENTRY	CALL LOG ENTRY ONLY
Location:		[REV]	
21-66433	1059	MOTOR VEHICLE ACCIDENT	MVA - PAPERS EXCHANGED
Location/Address:		[REV] BEACH ST	
21-66437	1107	PROPERTY CHECK	NOTHING SHOWING
Location/Address:		[REV 8181] MORRIS ST	



21-66445 1130 SEX OFFENDER REGISTRY NO ACTION REQUIRED
 Location/Address: [REV 21972] REVERE BEACH PKWY

21-66441 1131 911 Transfer, Saugus TAKEN/REFERRED TO OTHER AGENCY
 Location: [REV]

21-66444 1143 PROPERTY CHECK SERVICES RENDERED
 Location/Address: [REV 20560] SQUIRE RD



21-66448 1206 ANIMAL, COMPLAINT UNABLE TO LOCATE SUBJECT
 Location/Address: [REV 23345] DAVIS ST

21-66450 1209 DISTURBANCE PEACE RESTORED
 Location/Address: [REV 21555] BENNINGTON ST

21-66451 1211 911 HANG UP NO ACTION REQUIRED
 Location/Address: [REV 24865] REVERE BEACH PKWY

21-66457 1241 PROPERTY CHECK NOTHING SHOWING
 Location/Address: [REV 8181] MORRIS ST

21-66460 1253 PROPERTY CHECK NOTHING SHOWING
 Location/Address: [REV 22119] OVERLOOK RIDGE TER

21-66461 1305 PROPERTY CHECK SERVICES RENDERED
 Location/Address: [REV 20560] SQUIRE RD

21-66462 1308 PROPERTY CHECK NO ACTION REQUIRED
 Vicinity of: [REV 21297] HAYES AVE

21-66465 1325 INVESTIGATION / FOLLOW UP SERVICES RENDERED
 Location/Address: [REV] LUCIA AVE

21-66466 1327 911 HANG UP NO ACTION REQUIRED
 Vicinity of: [REV] ATWOOD ST

21-66467 1337 FRAUD / FORGERY OFFICER SPOKE TO SUBJECT
 Location/Address: [REV 11111] SHIRLEY AVE



21-66468 1342 TOW, TRESPASS TOW MOTOR VEHICLE
 Location/Address: [REV 22119] OVERLOOK RIDGE TER

21-66469 1342 TOW, TRESPASS TOW MOTOR VEHICLE
 Location/Address: [REV 21989] OVERLOOK RIDGE DR

21-66471 1407 MOTOR VEHICLE, STOP VERBAL WARNING
 Location/Address: [REV] TAPLEY AVE + SCHOOL ST

21-66472 1411 911 HANG UP NO ACTION REQUIRED
 Location/Address: [REV 23854] SHIRLEY AVE

21-66476	1430	911 HANG UP	NO ACTION REQUIRED
Location/Address:		[REV 24865] REVERE BEACH PKWY	
21-66481	1440	911 HANG UP	NO ACTION REQUIRED
Location/Address:		[REV 23854] SHIRLEY AVE	
21-66480	1442	JOURNAL ENTRY	CALL LOG ENTRY ONLY
Location:		[REV]	
Original Call #:		21-66473	
21-66482	1442	WELL BEING CHECK	NOTHING SHOWING
Vicinity of:		[REV] WASHINGTON AVE	
21-66483	1443	MVA, HIT & RUN PROPERTY	ACCIDENT REPORT TO FOLLOW
Location/Address:		[REV 20789] BENNETT HWY	
21-66484	1514	PROPERTY CHECK	NOTHING SHOWING
Location/Address:		[REV 8181] MORRIS ST	
21-66485	1516	ALARM, BURGLAR	BUILDING CHECKED/SECURED
Location/Address:		[REV] ASTI AVE	
21-66486	1519	HARRASSMENT	PEACE RESTORED
Location/Address:		[REV] VANE ST	
21-66487	1521	PROPERTY CHECK	SERVICES RENDERED
Location/Address:		[REV 20560] SQUIRE RD	
21-66492	1550	DISTURBANCE, NOISE	SERVICES RENDERED
Location/Address:		[REV 23070] HALL ST	
21-66491	1552	ASSIST CITIZEN	SERVICES RENDERED
Location/Address:		[REV 1609] BENNINGTON ST	
21-66494	1603	911 HANG UP	NO ACTION REQUIRED
Location/Address:		[REV 24865] REVERE BEACH PKWY	
21-66495	1635	MVA, HIT & RUN PROPERTY	SERVICES RENDERED
Location/Address:		[REV] SQUIRE RD	
21-66497	1650	911 HANG UP	NO ACTION REQUIRED
Vicinity of:		[REV] FURLONG DR	
21-66498	1656	MVA, HIT & RUN PROPERTY	SERVICES RENDERED
Location/Address:		[REV] OAK ISLAND ST	
21-66499	1705	MOTOR VEHICLE, STOP	CITATION/WARNING ISSUED
Vicinity of:		[REV 20321] OCEAN AVE	
21-66500	1706	911 HANG UP	NO ACTION REQUIRED
Location/Address:		[REV 24865] REVERE BEACH PKWY	
21-66501	1720	911 HANG UP	NO ACTION REQUIRED
Location/Address:		[REV 24865] REVERE BEACH PKWY	

21-66503	1802	TRAFFIC COMPLAINT	NO ACTION REQUIRED
Location/Address: [REV] WASHINGTON AVE			
21-66505	1837	911 HANG UP	NO ACTION REQUIRED
Location/Address: [REV 24865] REVERE BEACH PKWY			
21-66506	1838	NOTIFICATION	SERVICES RENDERED
Location/Address: [REV] S HANCOCK ST			
21-66507	1851	911 HANG UP	NO ACTION REQUIRED
Location/Address: [REV] PARK AVE			
21-66509	1923	911 HANG UP	NO ACTION REQUIRED
Location/Address: [REV 24865] REVERE BEACH PKWY			
21-66510	1928	MOTOR VEHICLE ACCIDENT	MVA - PAPERS EXCHANGED
Vicinity of: [REV] SQUIRE RD			
21-66513	1955	UNWANTED PERSON	SERVICES RENDERED
Location/Address: [REV 20599] SQUIRE RD			
21-66514	1958	MOTOR VEHICLE, STOP	REPORT TO FOLLOW
Vicinity of: [REV 20321] OCEAN AVE			
Refer To Summons: 21REV-66514-AR			
Summons: RICHARDSON, JASON T			
Address: 44 GRAND AVE REVERE, MA			
Age: 43			
Charges: UNLICENSED OPERATION OF MV			
REGISTRATION SUSPENDED, OP MV WITH			
UNINSURED MOTOR VEHICLE			
			
21-66516	2031	MOTOR VEHICLE ACCIDENT	REPORT TO FOLLOW
Location/Address: [REV] LYNN MARSH RD + WARD ST			
Refer To Summons: 21REV-66516-AR			
Summons: CHAVEZ LOPEZ, EVELIO RENE			
Address: 24 ESTES ST LYNN, MA			
Age: 33			
Charges: UNLICENSED OPERATION OF MV			
			
21-66523	2119	SUSPICIOUS ACTIVITY	SERVICES RENDERED
Vicinity of: [REV] SHERMAN ST			
21-66524	2136	SUSPICIOUS ACTIVITY	NOTHING SHOWING
Vicinity of: [REV] SHERMAN ST			
Original Call #: 21-66523			
21-66525	2143	DISTURBANCE	PEACE RESTORED
Location/Address: [REV 22171] CENTENNIAL AVE			
21-66527	2214	ALARM, BURGLAR	BUILDING CHECKED/SECURED
Location/Address: [REV 7547] SQUIRE RD			
21-66528	2308	DISTURBANCE	SERVICES RENDERED
Vicinity of: [REV 20733] REVERE BEACH PKWY			

21-66529	2309	911 HANG UP	CALL LOG ENTRY ONLY
Location/Address: [REV 24865] REVERE BEACH PKWY			
21-66532	2329	DISTURBANCE	REPORT TO FOLLOW
Location/Address: [REV 7013] BEACH ST			
Refer To Incident: 21REV-66532-OF			
21-66533	2339	MOTOR VEHICLE, DISABLED	NO ACTION REQUIRED
Vicinity of: [REV] NORTH SHORE RD + NEPONSET ST			
21-66537	2356	911 Transfer, STATE	TAKEN/REFERRED TO OTHER AGENCY
Location: [REV]			