

For Date: 12/13/2021 - Monday

<u>Call Number</u>	<u>Time</u>	<u>Call Reason</u>	<u>Action</u>
[REDACTED]			
[REDACTED]			
21-66690	0048	ASSIST CITIZEN	SERVICES RENDERED
Location/Address:		[REV] NORTH SHORE RD	
21-66694	0148	ALARM, BURGLAR	ACCIDENTAL TRIP
Location/Address:		[REV] AMELIA PL	
21-66695	0155	PROPERTY CHECK	PEACE RESTORED
Location/Address:		[REV 20706] SQUIRE RD	
21-66696	0155	DISTURBANCE	PEACE RESTORED
Location/Address:		[REV 24324] PROCTOR AVE	
21-66697	0211	MOTOR VEHICLE, STOP	SERVICES RENDERED
Vicinity of:		[REV] BROADWAY + CUSHMAN AVE	
21-66699	0308	911 HANG UP	NO ACTION REQUIRED
Location/Address:		[REV] CAMPBELL AVE	
21-66700	0345	MOTOR VEHICLE ACCIDENT	REPORT TO FOLLOW
Vicinity of:		[REV] ESSEX ST	
Refer To Summons:		21REV-66700-AR	
Summons:		ALVARADO PALACIOS, OSCAR	
Address:		20 DECATUR ST EAST BOSTON, MA	
Age:		26	
Charges:		UNLICENSED OPERATION OF MV	
21-66703	0402	DISTURBANCE, NOISE	PEACE RESTORED
Location/Address:		[REV] SHIRLEY AVE	
[REDACTED]			
21-66706	0553	TOW, TRESPASS	TOW MOTOR VEHICLE
Vicinity of:		[REV 9197] REVERE BEACH BLVD	
[REDACTED]			
21-66710	0653	ALARM, BURGLAR	ACCIDENTAL TRIP
Location/Address:		[REV 21171] WASHINGTON AVE	
21-66714	0719	ALARM, BURGLAR	NO ACTION REQUIRED
Location/Address:		[REV 21055] BROADWAY	
21-66715	0733	MOTOR VEHICLE, STOLEN	CALL LOG ENTRY ONLY
Location/Address:		[REV 6448] WARD ST	
21-66716	0740	JOURNAL ENTRY	CALL LOG ENTRY ONLY

Location: [REV]

21-66718 0743 JOURNAL ENTRY CALL LOG ENTRY ONLY

Location: [REV]

21-66728 0832 DIRECTED PATROL AREA CLEAR

Location/Address: [REV 22000] DONNELLY SQ

21-66729 0835 PROPERTY CHECK NO ACTION REQUIRED

Vicinity of: [REV 20284] EVERARD ST

21-66733 0846 INVESTIGATION / FOLLOW UP SERVICES RENDERED

Vicinity of: [REV] VINAL ST + BROADWAY

21-66734 0852 PRISONER TRANSPORT TRANSPORTED TO COURT

Location/Address: [REV 21972] REVERE BEACH PKWY

21-66727 0857 ASSIST CITIZEN REPORT TO FOLLOW

Location/Address: [REV 10700] DEHON ST

Refer To Incident: [21REV-66727-OF](#)



21-66739 0935 DISTURBANCE, LANDLORD / TENANT OFFICER SPOKE TO SUBJECT

Location/Address: [REV] FENNO ST

21-66741 0948 PROPERTY CHECK NOTHING SHOWING

Location/Address: [REV 20500] TUCKERMAN ST

21-66756 0953 MVA, HIT & RUN PROPERTY SERVICES RENDERED

Location/Address: [REV] BENNETT HWY

21-66744 0959 PROPERTY CHECK NOTHING SHOWING

Location/Address: [REV 22157] NEWHALL ST

21-66745 1003 PUBLIC SAFETY TAKEN/REFERRED TO OTHER AGENCY

Vicinity of: [REV] WASHINGTON AVE + SARGENT ST

21-66746 1003 PROPERTY CHECK NOTHING SHOWING

Location/Address: [REV 21635] WASHINGTON AVE



21-66748 1007 PROPERTY CHECK NOTHING SHOWING

Location/Address: [REV 22012] WASHINGTON AVE

21-66750 1012 THREATS TO KILL REPORT TO FOLLOW

Location/Address: [REV 20651] SCHOOL ST

Refer To Incident: [21REV-66750-OF](#)

21-66752 1018 PROPERTY CHECK SERVICES RENDERED

Location/Address: [REV 20560] SQUIRE RD

21-66755 1028 PROPERTY CHECK AREA CLEAR

Location/Address: [REV 20576] ENDICOTT AVE


21-66758 1037 PROPERTY CHECK NOTHING SHOWING

Location/Address: [REV 8181] MORRIS ST

21-66779 1038 911 HANG UP NO ACTION REQUIRED

Location/Address: [REV] EVERETT ST

21-66761 1045 FIRE, ALARMS SOUNDING OTHER
Location/Address: [REV 43114311] BRADSTREET AVE



21-66765 1052 NOTIFICATION SERVICES RENDERED
Location/Address: [REV] MILLS AVE

21-66767 1057 PROPERTY CHECK NOTHING SHOWING
Location/Address: [REV 22043] AMERICAN LEGION HWY

21-66768 1101 SUSPICIOUS ACTIVITY REPORT TO FOLLOW
Location/Address: [REV 24686] REVERE BEACH BLVD
Refer To Incident: [21REV-66768-OF](#)

21-66769 1113 MOTOR VEHICLE, STOP VERBAL WARNING
Location/Address: [REV] CUSHING AVE + TUCKERMAN ST



21-66776 1142 WELL BEING CHECK SERVICES RENDERED
Location/Address: [REV] KEAYNE ST

21-66778 1152 HARRASSMENT REPORT TO FOLLOW
Location/Address: [REV 24815] DIX ST
Refer To Incident: [21REV-66778-OF](#)

21-66782 1235 LOST / FOUND, PROPERTY REPORT TO FOLLOW
Location/Address: [REV 22157] NEWHALL ST
Refer To Incident: [21REV-66782-OF](#)

21-66786 1240 ASSIST CITIZEN SERVICES RENDERED
Location/Address: [REV 22479] VERA ST

21-66784 1243 PRISONER TRANSPORT TRANSPORTED TO COURT
Location/Address: [REV 21972] REVERE BEACH PKWY

21-66787 1250 LOST / FOUND, PROPERTY REPORT TO FOLLOW
Location/Address: [REV] SQUIRE RD
Refer To Incident: [21REV-66787-OF](#)

21-66789 1302 WARRANT OF APPREHENSION NO SERVICE MADE
Location/Address: [REV 5871] OCEAN AVE



21-66791 1315 911 HANG UP OTHER
Location/Address: [REV 24865] REVERE BEACH PKWY

21-66794 1326 WELL BEING CHECK OTHER
Location/Address: [REV 20654] BEACH ST

21-66795 1327 ASSIST OTHER AGENCY REPORT TO FOLLOW
Location/Address: [REV 22157] NEWHALL ST
Refer To Incident: [21REV-66795-OF](#)


21-66796	1342	DISTURBANCE	REPORT TO FOLLOW
Location/Address: [REV 20650] BROADWAY			
Refer To Summons: 21REV-66796-AR			
Summons: REYNOLDS, JAMES G			
Address: 2 ADAMS CT Apt. #3 REVERE, MA			
Age: 59			
Charges: ASSAULT			
21-66799	1359	PARKING, GENERAL COMPLAINT	VEHICLE MOVED
Location/Address: [REV] FOLSOM ST + BROADWAY			
21-66801	1412	911 HANG UP	NO ACTION REQUIRED
Location/Address: [REV 10697] BROADWAY			
21-66808	1440	911 HANG UP	Refused Response
Location/Address: [REV] GRAND VIEW AVE			
21-66811	1447	MVA, PROPERTY DAMAGE ONLY	REPORT TO FOLLOW
Location/Address: [REV 21470] VFW PKWY			
21-66812	1459	911 HANG UP	NO ACTION REQUIRED
Location/Address: [REV 24865] REVERE BEACH PKWY			
21-66814	1525	MOTOR VEHICLE ACCIDENT	MVA - PAPERS EXCHANGED
Location/Address: [REV 20422] AMERICAN LEGION HWY			
21-66815	1546	TRAFFIC COMPLAINT	BE ON THE LOOKOUT
Location/Address: [REV] COPELAND CIR			
21-66822	1617	WALK IN COMPLAINT	REPORT TO FOLLOW
Location/Address: [REV 21972] REVERE BEACH PKWY			
Refer To Incident: 21REV-66822-OF			
21-66820	1619	911 Transfer, Malden	TAKEN/REFERRED TO OTHER AGENCY
Location: [REV]			
21-66821	1625	DIRECTED PATROL	AREA CLEAR
Vicinity of: [REV] HARRIS ST + BUTLER ST			
21-66824	1632	MOTOR VEHICLE, STOP	CITATION/WARNING ISSUED
Vicinity of: [REV] HARRIS ST			
21-66825	1632	MOTOR VEHICLE ACCIDENT	MVA - PAPERS EXCHANGED
Vicinity of: [REV 20281] LEE BURBANK HWY + RAILROAD ST			
21-66830	1652	SUSPICIOUS ACTIVITY	REPORT TO FOLLOW
Location/Address: [REV 24393] WALNUT PL			
Refer To Incident: 21REV-66830-OF			
21-66829	1654	DIRECTED PATROL	SERVICES RENDERED
Vicinity of: [REV] HARRIS ST + BUTLER ST			
21-66831	1701	MOTOR VEHICLE, DISABLED	SERVICES RENDERED
Vicinity of: [REV] NORTH SHORE RD			
21-66832	1705	MOTOR VEHICLE, STOP	VERBAL WARNING
Vicinity of: [REV 23851] REVERE BEACH PKWY			
21-66833	1707	911 Transfer, Lynn	TAKEN/REFERRED TO OTHER AGENCY
Location: [REV]			
21-66835	1711	MVA, HIT & RUN PROPERTY	SERVICES RENDERED

Dispatch Log From: 12/13/2021 Thru: 12/13/2021 0000 - 2359 Printed: 12/21/2021

Location/Address: [REV 1509] SQUIRE RD

21-66836 1726 911 HANG UP NO ACTION REQUIRED

Location/Address: [REV 24865] REVERE BEACH PKWY



21-66841 1808 911 HANG UP NO ACTION REQUIRED

Vicinity of: [REV 24196] REVERE BEACH BLVD

21-66844 1821 WELL BEING CHECK SERVICES RENDERED

Location/Address: [REV] AMERICAN LEGION HWY

21-66845 1826 911 HANG UP NO ACTION REQUIRED

Vicinity of: [REV] OCEAN AVE

21-66847 1857 911 HANG UP NO ACTION REQUIRED

Location/Address: [REV 24865] REVERE BEACH PKWY

21-66848 1904 MOTOR VEHICLE, STOP REPORT TO FOLLOW

Vicinity of: [REV 22116] BROADWAY

Refer To Summons: [21REV-66848-AR](#)

Summons: GARCIA, MARIA
Address: 27 TUCKERMAN ST REVERE, MA
Age: 41
Charges: REGISTRATION SUSPENDED, OP MV WITH UNINSURED MOTOR VEHICLE

21-66849 1904 SUSPICIOUS ACTIVITY NOTHING SHOWING

Location/Address: [REV] JOSEPH RD

21-66851 1918 DIRECTED PATROL SERVICES RENDERED

Vicinity of: [REV] CUSHMAN AVE + CATALDO DR

21-66854 1919 911 HANG UP NO ACTION REQUIRED

Location/Address: [REV] JARVIS ST

21-66855 1925 911 HANG UP NO ACTION REQUIRED

Location/Address: [REV] CRESCENT AVE

21-66857 1950 MOTOR VEHICLE, STOP VERBAL WARNING


Vicinity of: [REV 21169] BEACH ST

21-66861 2041 DIRECTED PATROL CITATION/WARNING ISSUED

Vicinity of: [REV] BENNINGTON ST

21-66862 2055 911 HANG UP NO ACTION REQUIRED

Location/Address: [REV] MOUNTAIN AVE



21-66864 2101 MOTOR VEHICLE, STOP CITATION/WARNING ISSUED


Vicinity of: [REV] BENNINGTON ST

21-66865 2122 MOTOR VEHICLE, STOP VERBAL WARNING

Vicinity of: [REV] BENNINGTON ST

21-66867 2146 ANIMAL, COMPLAINT SERVICES RENDERED

Location/Address: [REV] WALNUT AVE




21-66869 2201 ALARM, BURGLAR BUILDING CHECKED/SECURED

Location/Address: [REV] PROSPECT AVE

21-66871 2216 911 HANG UP NO ACTION REQUIRED

Vicinity of: [REV 22855] WALNUT AVE



21-66874 2226 MOTOR VEHICLE, STOP CITATION/WARNING ISSUED

Vicinity of: [REV 20599] SQUIRE RD

21-66875 2231 WELL BEING CHECK SERVICES RENDERED

Location/Address: [REV 21849] VFW PKWY

21-66876 2240 MOTOR VEHICLE, STOP VERBAL WARNING

Vicinity of: [REV 20599] SQUIRE RD



21-66879 2307 HARRASSING PHONE CALLS SERVICES RENDERED

Location/Address: [REV 24393] WALNUT PL