



For Date: 12/14/2021 - Tuesday

<u>Call Number</u>	<u>Time</u>	<u>Call Reason</u>	<u>Action</u>
21-66890 Location/Address:	0051	SUSPICIOUS ACTIVITY [REV] STANDISH RD	NOTHING SHOWING
21-66894 Location/Address:	0208	DISTURBANCE [REV 24815] DIX ST	UNFOUNDED
21-66896 Location/Address:	0358	911 HANG UP [REV 21955] FURLONG DR	Refused Response
21-66898 Location/Address:	0630	911 HANG UP [REV 24865] REVERE BEACH PKWY	OTHER
21-66902 Location/Address:	0700	911 HANG UP [REV] DEDHAM ST	NO ACTION REQUIRED
21-66906 Location/Address:	0711	TOW, TRESPASS [REV] CHARGER ST	TOW MOTOR VEHICLE
21-66905 Location/Address:	0714	911 HANG UP [REV] SPRING AVE	Refused Response
21-66907 Location/Address: Refer To Incident:	0716	B & E, MOTOR VEHICLE [REV] NORTH SHORE RD 21REV-66907-OF	REPORT TO FOLLOW
21-66908 Location/Address:	0717	ALARM, BURGLAR [REV 20699] BROADWAY	NO ACTION REQUIRED
21-66910 Location/Address:	0743	TOW, TRESPASS [REV] CHARGER ST	TOW MOTOR VEHICLE
21-66912 Location:	0749	JOURNAL ENTRY [REV]	CALL LOG ENTRY ONLY
21-66913 Location/Address: Refer To Incident:	0807	THREATS, SIMPLE [REV 20651] SCHOOL ST 21REV-66913-OF	REPORT TO FOLLOW
21-66915 Location/Address:	0810	SUSPICIOUS ACTIVITY [REV 24596] SCHOOL ST	SERVICES RENDERED
21-66916 Location/Address: Refer To Incident:	0816	FRAUD / FORGERY [REV 22871] SUMNER ST 21REV-66916-OF	REPORT TO FOLLOW
21-66917 Location/Address:	0828	MOTOR VEHICLE, STOP [REV] HARRIS ST + BUTLER ST	VERBAL WARNING
21-66918 Vicinity of:	0829	MOTOR VEHICLE ACCIDENT [REV 20560] SQUIRE RD	MVA - PAPERS EXCHANGED
21-66919 Vicinity of:	0835	MOTOR VEHICLE ACCIDENT [REV] SQUIRE RD	NO ACTION REQUIRED
21-66920	0837	INVESTIGATION / FOLLOW UP	SERVICES RENDERED

Vicinity of: [REV] BROADWAY + TAFT ST



21-66922	0842	911 HANG UP	NO ACTION REQUIRED
Location/Address:	[REV 21864] LEE BURBANK HWY		
21-66924	0842	911 HANG UP	OTHER
Location/Address:	[REV 24865] REVERE BEACH PKWY		
21-66923	0843	PRISONER TRANSPORT	SERVICES RENDERED
Location/Address:	[REV 21972] REVERE BEACH PKWY		
21-66926	0848	911 Transfer, Malden	TAKEN/REFERRED TO OTHER AGENCY
Location:	[REV]		
21-66927	0851	911 HANG UP	Refused Response
Location/Address:	[REV 2495] REVERE BEACH BLVD		
21-66928	0857	ASSIST OTHER AGENCY	SERVICES RENDERED
Location/Address:	[REV 21972] REVERE BEACH PKWY		
21-66929	0905	TOW, TRESPASS	TOW MOTOR VEHICLE
Location/Address:	[REV 20644] CHARGER ST		
21-66930	0919	JOURNAL ENTRY	CALL LOG ENTRY ONLY
Location:	[REV]		
21-66935	0934	MVA, HIT & RUN PROPERTY	CALL LOG ENTRY ONLY
Location/Address:	[REV] MOUNTAIN AVE		
21-66931	0945	PROPERTY CHECK	NOTHING SHOWING
Location/Address:	[REV] RICE AVE		
21-66932	0946	MOTOR VEHICLE, STOP	VERBAL WARNING
Vicinity of:	[REV] HARRIS ST + WINTHROP PKWY		
21-66934	0946	JOURNAL ENTRY	CALL LOG ENTRY ONLY
Location:	[REV]		
21-66933	0949	PROPERTY CHECK	NOTHING SHOWING
Location/Address:	[REV 21297] HAYES AVE		



21-66937	1002	MOTOR VEHICLE, STOLEN	REPORT TO FOLLOW
Location/Address:	[REV 2122] LANTERN RD		
Refer To Incident:	21REV-66937-OF		
21-66938	1004	PROPERTY CHECK	NOTHING SHOWING
Location/Address:	[REV 20708] REVERE ST		
21-66939	1006	PROPERTY CHECK	NOTHING SHOWING
Location/Address:	[REV 20592] REVERE ST		
21-66945	1022	COMPLAINT	CALL LOG ENTRY ONLY
Location/Address:	[REV] HARRIS ST		
21-66940	1024	PARKING, GENERAL COMPLAINT	PARKING TICKER ISSUED

Vicinity of: [REV] TREVALLEY RD

21-66941 1030 911 HANG UP Refused Response
 Location/Address: [REV 21378] AMERICAN LEGION HWY

21-66943 1034 911 HANG UP NO ACTION REQUIRED

Vicinity of: [REV 24865] REVERE BEACH PKWY

21-66944 1044 FIRE, CO ALARM OTHER
 Location/Address: [REV 11127] CHARGER ST

21-66946 1044 PROPERTY CHECK NOTHING SHOWING
 Location/Address: [REV 21330] VFW PKWY

21-66947 1046 MOTOR VEHICLE, STOP VERBAL WARNING
 Vicinity of: [REV] NORTH SHORE RD + MILLS AVE


21-66948 1053 911 Transfer, Boston TAKEN/REFERRED TO OTHER AGENCY

Location: [REV]

21-66949 1056 PARKING, GENERAL COMPLAINT VEHICLE MOVED
 Vicinity of: [REV] MCKINLEY ST + REVERE ST

21-66954 1107 WELL BEING CHECK OFFICER SPOKE TO SUBJECT


Location/Address: [REV] SUMMER ST



21-66961 1116 SUSPICIOUS ACTIVITY SERVICES RENDERED
 Vicinity of: [REV] WALNUT AVE

21-66958 1117 911 HANG UP NO ACTION REQUIRED

Location/Address: [REV 2495] REVERE BEACH BLVD



21-66960 1125 INVESTIGATION / FOLLOW UP SERVICES RENDERED
 Vicinity of: [REV] NAPLES RD

21-66962 1135 SCHOOL CROSSING VERBAL WARNING
 Vicinity of: [REV 20500] TUCKERMAN ST

21-66963 1136 911 HANG UP NO ACTION REQUIRED

Vicinity of: [REV 22199] WARD ST

21-66965 1141 TRAFFIC COMPLAINT OTHER
 Location/Address: [REV] DEHON ST + NORTH SHORE RD

21-66966 1142 PROPERTY CHECK NOTHING SHOWING
 Location/Address: [REV] RICE AVE

21-66967 1143 MOTOR VEHICLE ACCIDENT REPORT TO FOLLOW
 Vicinity of: [REV 21879] BROADWAY
 Refer To Incident: [21REV-66967-OF](#)

21-66969 1148 PROPERTY CHECK NOTHING SHOWING

Dispatch Log From: 12/14/2021 Thru: 12/14/2021 0000 - 2359 Printed: 12/21/2021

Location/Address:	[REV 21297] HAYES AVE		
21-66972	1151	911 HANG UP	NO ACTION REQUIRED
Location/Address:	[REV 24865] REVERE BEACH PKWY		
21-66970	1156	911 HANG UP	NO ACTION REQUIRED
Vicinity of:	[REV] SHAWMUT ST		
21-66971	1159	PROPERTY CHECK	NOTHING SHOWING
Location/Address:	[REV 20708] REVERE ST		
21-66973	1202	PROPERTY CHECK	NOTHING SHOWING
Location/Address:	[REV 20592] REVERE ST		
21-66977	1203	PUBLIC SAFETY	OTHER
Location/Address:	[REV 21555] BENNINGTON ST		
21-66974	1204	PROPERTY CHECK	NOTHING SHOWING
Location/Address:	[REV 20712] REVERE ST		
21-66992	1220	ASSIST CITIZEN	CALL LOG ENTRY ONLY
Location/Address:	[REV 23183] REVERE ST		
21-66979	1225	PROPERTY CHECK	NOTHING SHOWING
Location/Address:	[REV 21330] VFW PKWY		
21-66981	1226	LARCENY	REPORT TO FOLLOW
Location/Address:	[REV 11110] OCEAN AVE		
Refer To Incident:	21REV-66981-OF		
21-66986	1230	MISSING PERSON	NO ACTION REQUIRED
Location/Address:	[REV 23183] REVERE ST		
21-66982	1239	UNWANTED PERSON	UNABLE TO LOCATE SUBJECT
Location/Address:	[REV 21847] AMERICAN LEGION HWY		
21-66984	1246	MVA, HIT & RUN W / INJURIES	NOTHING SHOWING
Vicinity of:	[REV 8092] SQUIRE RD		
21-66990	1252	ASSIST CITIZEN	OFFICER SPOKE TO SUBJECT
Location/Address:	[REV] THORNTON ST		
21-66987	1258	MOTOR VEHICLE ACCIDENT	MVA - PAPERS EXCHANGED
Vicinity of:	[REV] SQUIRE RD + DERBY RD		
21-66991	1311	INVESTIGATION / FOLLOW UP	REPORT TO FOLLOW
Location/Address:	[REV] HIGH ST		
Refer To Incident:	21REV-66991-OF		
21-66993	1334	THREATS TO KILL	REPORT TO FOLLOW
Location/Address:	[REV] FESTA RD		
Refer To Incident:	21REV-66993-OF		
21-66994	1341	911 Transfer, Lynn	TAKEN/REFERRED TO OTHER AGENCY
Location:	[REV]		
21-66998	1345	ANIMAL, COMPLAINT	SERVICES RENDERED
Vicinity of:	[REV] PATRIOT PKWY		
21-67002	1413	ASSIST CITIZEN	SERVICES RENDERED
Location/Address:	[REV 11110] OCEAN AVE		

21-67001 1414 **PARKING, HANDICAPPED SPOT** **VEHICLE MOVED**
 Vicinity of: [REV 23242] SCHOOL ST

21-67003 1417 **PROPERTY CHECK** **NOTHING SHOWING**
 Location/Address: [REV 21297] HAYES AVE

21-67007 1424 **B & E, BUILDING** **CALL LOG ENTRY ONLY**
 Location/Address: [REV] ELLERTON ST

21-67006 1432 **JOURNAL ENTRY** **CALL LOG ENTRY ONLY**
 Location: [REV]

21-67005 1433 **PROPERTY CHECK** **NOTHING SHOWING**
 Location/Address: [REV] RICE AVE

21-67012 1514 **PROPERTY CHECK** **NO ACTION REQUIRED**
 Vicinity of: [REV 21955] FURLONG DR

21-67014 1535 **911 HANG UP** **NO ACTION REQUIRED**
 Location/Address: [REV 24865] REVERE BEACH PKWY

21-67016 1542 **MVA, HIT & RUN PROPERTY** **SERVICES RENDERED**
 Location/Address: [REV 21972] REVERE BEACH PKWY

21-67018 1547 **HARRASSMENT** **NO ACTION REQUIRED**
 Location/Address: [REV 8079] WARD ST

21-67019 1557 **INVESTIGATION / FOLLOW UP** **REPORT TO FOLLOW**
 Location/Address: [REV 21972] REVERE BEACH PKWY
 Refer To Incident: [21REV-67019-OF](#)

21-67022 1623 **PROPERTY CHECK** **SERVICES RENDERED**
 Location/Address: [REV 20560] SQUIRE RD

21-67027 1636 **911 Transfer, STATE** **TAKEN/REFERRED TO OTHER AGENCY**
 Location: [REV]

21-67029 1656 **911 HANG UP** **NO ACTION REQUIRED**
 Location/Address: [REV 24865] REVERE BEACH PKWY

21-67032 1708 **PROPERTY CHECK** **SERVICES RENDERED**
 Location/Address: [REV 20651] SCHOOL ST

21-67035 1712 **B & E, BUILDING** **REPORT TO FOLLOW**
 Location/Address: [REV] PROCTOR AVE
 Refer To Summons: [21REV-67035-AR](#)
 Summons: NUNEZ, ALEXANDER M
 Address: 252 PROCTOR AVE Apt. #3 REVERE, MA
 Age: 36
 Charges: DESTRUCTION OF PROPERTY +\$1200, MALICIOUS c266 \$127

21-67036	1718	B & E, MOTOR VEHICLE	REPORT TO FOLLOW
Location/Address:		[REV 20760] BROADWAY	
Refer To Incident:		21REV-67036-OF	
21-67038	1738	ANIMAL, COMPLAINT	CALL LOG ENTRY ONLY
Location/Address:		[REV] E MOUNTAIN AVE	
21-67040	1746	911 HANG UP	NO ACTION REQUIRED
Location/Address:		[REV 24865] REVERE BEACH PKWY	
			
21-67043	1801	911 HANG UP	NO ACTION REQUIRED
Location/Address:		[REV 24865] REVERE BEACH PKWY	
21-67046	1807	WELL BEING CHECK	NO SERVICE MADE
Location/Address:		[REV 23810] NORTH SHORE RD	
21-67047	1813	WELL BEING CHECK	NO SERVICE MADE
Location/Address:		[REV 24751] ARCADIA ST	
Original Call #:		21-67046	
21-67055	1856	ANIMAL, COMPLAINT	CALL LOG ENTRY ONLY
Location/Address:		[REV] E MOUNTAIN AVE	
21-67054	1857	911 Transfer, STATE	TAKEN/REFERRED TO OTHER AGENCY
Location:		[REV]	
21-67057	1903	ALARM, BURGLAR	ACCIDENTAL TRIP
Location/Address:		[REV 22829] GORE RD	
21-67058	1905	MOTOR VEHICLE ACCIDENT	MVA - PAPERS EXCHANGED
Vicinity of:		[REV] SQUIRE RD	
21-67059	1910	TRAFFIC CONTROL	SERVICES RENDERED
Vicinity of:		[REV] E MOUNTAIN AVE + SCHOOL ST	
			
21-67063	1915	ASSIST CITIZEN	REPORT TO FOLLOW
Location/Address:		[REV] CARUSO CT	
Refer To Incident:		21REV-67063-OF	
21-67062	1916	MOTOR VEHICLE, DISABLED	NO ACTION REQUIRED
Location/Address:		[REV 1872] SALEM ST	
21-67064	1939	911 Transfer, STATE	TAKEN/REFERRED TO OTHER AGENCY
Location:		[REV]	
21-67066	2017	TOW, TRESPASS	TOW MOTOR VEHICLE
Location/Address:		[REV 21989] OVERLOOK RIDGE DR	
21-67067	2018	ALARM, BURGLAR	BUILDING CHECKED/SECURED
Location/Address:		[REV] BEACH ST	

21-67068	2025	MOTOR VEHICLE, DISABLED	SERVICES RENDERED
	Vicinity of:	[REV 9181] SQUIRE RD	
21-67069	2035	911 HANG UP	NO ACTION REQUIRED
	Location/Address:	[REV 22199] WARD ST	
21-67071	2043	MOTOR VEHICLE ACCIDENT	MVA - PAPERS EXCHANGED
	Vicinity of:	[REV 1872] SALEM ST	
21-67072	2048	911 Transfer, STATE	TAKEN/REFERRED TO OTHER AGENCY
	Location:	[REV]	
21-67074	2053	911 Transfer, Boston	TAKEN/REFERRED TO OTHER AGENCY
	Location:	[REV]	
21-67075	2107	PARKING, GENERAL COMPLAINT	TOW MOTOR VEHICLE
	Vicinity of:	[REV 23180] PROCTOR AVE	
21-67076	2110	911 HANG UP	NO ACTION REQUIRED
	Location/Address:	[REV 24865] REVERE BEACH PKWY	
21-67077	2112	911 HANG UP	NO ACTION REQUIRED
	Location/Address:	[REV 24865] REVERE BEACH PKWY	
21-67078	2125	911 HANG UP	NO ACTION REQUIRED
	Location/Address:	[REV] BATES ST	
21-67079	2133	911 Transfer, Lynn	TAKEN/REFERRED TO OTHER AGENCY
	Location:	[REV]	
21-67080	2146	911 Transfer, STATE	TAKEN/REFERRED TO OTHER AGENCY
	Location:	[REV]	
21-67081	2156	911 HANG UP	NO ACTION REQUIRED
	Location/Address:	[REV 24865] REVERE BEACH PKWY	
21-67084	2306	TRAFFIC COMPLAINT	BE ON THE LOOKOUT
	Vicinity of:	[REV] BROWN CIR + BROADWAY	
21-67085	2327	ALARM, BURGLAR	Refused Response
	Location/Address:	[REV 10651] SQUIRE RD	
21-67087	2343	SUSPICIOUS ACTIVITY	UNFOUNDED
	Vicinity of:	[REV] HICHBORN ST + FRANKLIN AVE	