






For Date: 12/15/2021 - Wednesday

<u>Call Number</u>	<u>Time</u>	<u>Call Reason</u>	<u>Action</u>
21-67090	0006	MOTOR VEHICLE, DISABLED	SERVICES RENDERED
Vicinity of:		[REV 22490] NORTH SHORE RD	
			
21-67100	0219	DISTURBANCE	PEACE RESTORED
Location/Address:		[REV 20462] SQUIRE RD	
21-67101	0247	DISTURBANCE	SUBJECT HAS MOVED
Location/Address:		[REV 20462] SQUIRE RD	
21-67103	0311	PARKING, BLOCKED DRIVEWAY	VEHICLE MOVED
Location/Address:		[REV] PAGE ST	
21-67104	0355	B & E, BUILDING	OFFICER SPOKE TO SUBJECT
Location/Address:		[REV 22001] SQUIRE RD	
21-67105	0436	911 Transfer, STATE	TAKEN/REFERRED TO OTHER AGENCY
Location:		[REV]	
21-67106	0504	MOTOR VEHICLE, DISABLED	NO ACTION REQUIRED
Location/Address:		[REV 20286] WINTHROP AVE	
21-67108	0508	911 HANG UP	NO ACTION REQUIRED
Location/Address:		[REV 24865] REVERE BEACH PKWY	
			
21-67113	0700	LARCENY	REPORT TO FOLLOW
Location/Address:		[REV 7541] REVERE BEACH PKWY	
Refer To Incident:		21REV-67113-OF	
21-67115	0732	JOURNAL ENTRY	CALL LOG ENTRY ONLY
Location:		[REV]	
			
21-67126	0803	JOURNAL ENTRY	CALL LOG ENTRY ONLY
Location:		[REV]	
			
21-67125	0811	ALARM, BURGLAR	SERVICES RENDERED
Location/Address:		[REV 22199] WARD ST	
			
21-67140	0923	911 HANG UP	NO ACTION REQUIRED

Dispatch Log From: 12/15/2021 Thru: 12/15/2021 0000 - 2359 Printed: 12/21/2021

Location/Address:	[REV 21186] REVERE BEACH BLVD		
21-67139	0924	FIRE, MASTER OR STREET BOX	OTHER
Location/Address:	[REV 5871] OCEAN AVE		
21-67141	0926	SUSPICIOUS ACTIVITY	OFFICER SPOKE TO SUBJECT
Vicinity of:	[REV] DASHWOOD ST + OAK ISLAND ST		
21-67142	0929	INVESTIGATION / FOLLOW UP	OFFICER SPOKE TO SUBJECT
Location/Address:	[REV] BRADSTREET AVE		
21-67146	0942	COMPLAINT	SERVICES RENDERED
Location/Address:	[REV] NORTH SHORE RD		
21-67147	0948	TRAFFIC CONTROL	SERVICES RENDERED
Vicinity of:	[REV 20560] SQUIRE RD		
21-67148	0948	PARKING, GENERAL COMPLAINT	PARKING TICKER ISSUED
Vicinity of:	[REV] THURLOW AVE		
21-67149	0951	911 HANG UP	NO ACTION REQUIRED
Location/Address:	[REV 22490] NORTH SHORE RD		
21-67150	0958	MOTOR VEHICLE, STOP	VERBAL WARNING
Vicinity of:	[REV 21194] BROADWAY		
21-67155	1000	COMPLAINT	CALL LOG ENTRY ONLY
Location/Address:	[REV] NORTH SHORE RD		
21-67154	1008	MOTOR VEHICLE ACCIDENT	REPORT TO FOLLOW
Vicinity of:	[REV 1509] SQUIRE RD		
Original Call #:	21-67153		
21-67156	1009	911 HANG UP	NO ACTION REQUIRED
Location/Address:	[REV 24865] REVERE BEACH PKWY		
21-67157	1013	MOTOR VEHICLE, REPOSSESSION	TOW MOTOR VEHICLE
Location/Address:	[REV 22738] FENWICK ST		
21-67158	1021	DISTURBANCE	OFFICER SPOKE TO SUBJECT
Location/Address:	[REV 1673] VICTORIA ST		
21-67161	1031	MVA, HIT & RUN PROPERTY	CALL LOG ENTRY ONLY
Vicinity of:	[REV] LYNNWAY		
21-67163	1054	INVESTIGATION / FOLLOW UP	OFFICER SPOKE TO SUBJECT
Location/Address:	[REV 18500] DOLPHIN AVE		
21-67164	1101	DISTURBANCE	PEACE RESTORED
Location/Address:	[REV 20614] BROADWAY		
21-67167	1106	COMPLAINT	CALL LOG ENTRY ONLY
Location/Address:	[REV 11105] BROADWAY		
21-67165	1116	SUSPICIOUS ACTIVITY	SERVICES RENDERED
Vicinity of:	[REV 7563] FORD ST		
21-67166	1119	ASSIST CITIZEN	SERVICES RENDERED
Location/Address:	[REV] LAWRENCE RD		

21-67168	1123	DISTURBANCE	SERVICES RENDERED
Vicinity of:		[REV 18432] CHEEVER ST	
21-67170	1127	ASSIST CITIZEN	SERVICES RENDERED
Location/Address:		[REV 21972] REVERE BEACH PKWY	
21-67171	1157	INVESTIGATION / FOLLOW UP	REPORT TO FOLLOW
Location/Address:		[REV 22157] NEWHALL ST	
Refer To Incident:		21REV-67171-OF	
21-67173	1202	911 HANG UP	NO ACTION REQUIRED
Location/Address:		[REV 21990] PARKSIDE PL	
21-67177	1205	MOTOR VEHICLE, ABANDONED	TOW MOTOR VEHICLE
Location/Address:		[REV 4624] CONSTITUTION AVE	
[REDACTED]			
21-67176	1207	COMPLAINT	REPORT TO FOLLOW
Location/Address:		[REV] NORTH SHORE RD	
Refer To Incident:		21REV-67176-OF	
21-67181	1215	PROPERTY CHECK	SERVICES RENDERED
Location/Address:		[REV 20854] WALNUT AVE	
21-67185	1228	PUBLIC SAFETY	CALL LOG ENTRY ONLY
Vicinity of:		[REV] REVERE ST + BROADWAY	
21-67184	1229	ALARM, BURGLAR	ACCIDENTAL TRIP
Location/Address:		[REV 22060] BROADWAY	
21-67186	1240	TRAFFIC CONTROL	SERVICES RENDERED
Location/Address:		[REV] REVERE ST + BROADWAY	
21-67187	1241	MOTOR VEHICLE, STOP	OFFICER SPOKE TO SUBJECT
Location/Address:		[REV 21994] BROADWAY	
21-67190	1252	MOTOR VEHICLE, STOP	VERBAL WARNING
Vicinity of:		[REV 20607] SQUIRE RD	
21-67195	1252	ASSIST CITIZEN	SERVICES RENDERED
Location/Address:		[REV 952] OCEAN AVE	
21-67192	1254	HARRASSING PHONE CALLS	NO ACTION REQUIRED
Location/Address:		[REV 24865] REVERE BEACH PKWY	
21-67194	1257	WELL BEING CHECK	SERVICES RENDERED
Vicinity of:		[REV] LARKIN ST	
21-67198	1309	ASSIST CITIZEN	NO ACTION REQUIRED
Location/Address:		[REV] THORNTON ST	
21-67199	1316	MOTOR VEHICLE, STOP	VERBAL WARNING
Vicinity of:		[REV] YEAMANS ST	
21-67200	1318	THREATS, SIMPLE	REPORT TO FOLLOW
Location/Address:		[REV 21034] DOLPHIN AVE	
Refer To Incident:		21REV-67200-OF	
21-67203	1327	PUBLIC SAFETY	TAKEN/REFERRED TO OTHER AGENCY
Vicinity of:		[REV 20486] SQUIRE RD	


21-67207	1329	DISTURBANCE	CALL LOG ENTRY ONLY
Location/Address: [REV 21955] FURLONG DR			
21-67204	1332	LARCENY	REPORT TO FOLLOW
Vicinity of: [REV] ARNOLD ST			
Refer To Incident: 21REV-67204-OF			
21-67205	1332	SUSPICIOUS ACTIVITY	NOTHING SHOWING
Vicinity of: [REV] BEACH ST + JOHN MOONEY RD			
21-67208	1343	LARCENY	REPORT TO FOLLOW
Vicinity of: [REV] WASHINGTON AVE			
Refer To Incident: 21REV-67208-OF			
21-67210	1352	911 HANG UP	NO ACTION REQUIRED
Location/Address: [REV 24865] REVERE BEACH PKWY			
21-67209	1354	ASSIST OTHER AGENCY	ARREST(S) MADE
Location/Address: [REV 20699] BROADWAY			
Refer To Arrest: 21REV-67209-AR			
Arrest: ZELAJA-FLORES, CESAR			
Address: 145 SHAWMUT ST Apt. #1 CHELSEA, MA			
Age: 26			
Charges: WARRANT ARREST			
LARCENY UNDER \$1200 c266 §30(1)			
WARRANT ARREST			
			
21-67214	1402	HARRASSING PHONE CALLS	NO ACTION REQUIRED
Location/Address: [REV 24865] REVERE BEACH PKWY			
21-67215	1406	JOURNAL ENTRY	SERVICES RENDERED
Location: [REV]			
21-67218	1429	MOTOR VEHICLE ACCIDENT	REPORT TO FOLLOW
Vicinity of: [REV 21236] NORTH SHORE RD			
Original Call #: 21-67217			
21-67221	1429	PARKING, GENERAL COMPLAINT	SERVICES RENDERED
Vicinity of: [REV 8106] PARK AVE			
21-67220	1434	SCHOOL CROSSING	SERVICES RENDERED
Vicinity of: [REV 22157] NEWHALL ST			
21-67223	1434	DISTURBANCE	PEACE RESTORED
Location/Address: [REV] CARLSON AVE			
			
21-67228	1446	MOTOR VEHICLE ACCIDENT	MVA - PAPERS EXCHANGED
Vicinity of: [REV 90] MAHONEY CIR			
21-67234	1447	911 HANG UP	NO ACTION REQUIRED
Vicinity of: [REV 21470] VFW PKWY			
21-67227	1448	TRAFFIC COMPLAINT	SERVICES RENDERED
Vicinity of: [REV] BROADWAY + CUSHMAN AVE			

21-67231 1450 911 HANG UP NO ACTION REQUIRED
 Location/Address: [REV 8102] MALDEN ST

21-67230 1458 911 HANG UP NO ACTION REQUIRED
 Location/Address: [REV] WHITEN AVE EXT



21-67233 1459 911 HANG UP NO ACTION REQUIRED
 Location/Address: [REV] REVERE ST + BROADWAY



21-67238 1527 LOST / FOUND, PROPERTY SERVICES RENDERED
 Location/Address: [REV 20713] REVERE BEACH BLVD

21-67240 1533 MOTOR VEHICLE ACCIDENT NOTHING SHOWING
 Vicinity of: [REV 20770] BROADWAY
 Original Call #: 21-67239

21-67251 1539 ASSIST CITIZEN CALL LOG ENTRY ONLY
 Location/Address: [REV] THORNTON ST

21-67242 1541 MOTOR VEHICLE, STOP CITATION/WARNING ISSUED
 Vicinity of: [REV] REVERE BEACH PKWY + BROADWAY


21-67245 1546 ASSIST CITIZEN NO ACTION REQUIRED
 Location/Address: [REV 20585] REVERE BEACH PKWY

21-67244 1549 MOTOR VEHICLE ACCIDENT MVA - PAPERS EXCHANGED
 Vicinity of: [REV] SHIRLEY AVE

21-67250 1613 911 HANG UP NO ACTION REQUIRED
 Location/Address: [REV 24865] REVERE BEACH PKWY

21-67252 1621 DISTURBANCE REPORT TO FOLLOW
 Location/Address: [REV 23704] CARLSON AVE
 Refer To Incident: [21REV-67252-OF](#)

21-67254 1627 911 HANG UP NO ACTION REQUIRED
 Location/Address: [REV 24865] REVERE BEACH PKWY



21-67261 1657 B & E, MOTOR VEHICLE REPORT TO FOLLOW
 Location/Address: [REV 20284] EVERARD ST
 Refer To Incident: [21REV-67261-OF](#)

21-67263 1705 911 HANG UP NO ACTION REQUIRED
 Location/Address: [REV 24865] REVERE BEACH PKWY

21-67264 1707 HARRASSING PHONE CALLS SERVICES RENDERED
 Location/Address: [REV 21972] REVERE BEACH PKWY

21-67265	1716	B & E, MOTOR VEHICLE	REPORT TO FOLLOW
Location/Address:		[REV] FERNWOOD AVE	
Refer To Incident:		21REV-67265-OF	
21-67266	1748	WELL BEING CHECK	NOTHING SHOWING
Vicinity of:		[REV] WASHINGTON AVE + FULLER ST	
21-67268	1755	MOTOR VEHICLE, STOP	VERBAL WARNING
Vicinity of:		[REV] PRATT ST + REVERE BEACH PKWY	
21-67273	1845	911 Transfer, Saugus	TAKEN/REFERRED TO OTHER AGENCY
Location:		[REV]	
21-67275	1915	INVESTIGATION / FOLLOW UP	REPORT TO FOLLOW
Location/Address:		[REV 21972] REVERE BEACH PKWY	
Refer To Incident:		21REV-67275-OF	
21-67277	1927	PUBLIC SAFETY	SERVICES RENDERED
Location/Address:		[REV 21466] VFW PKWY	
21-67278	1943	ALARM, BURGLAR	BUILDING CHECKED/SECURED
Location/Address:		[REV] BEACH ST	
21-67284	2020	DISTURBANCE, LANDLORD / TENANT	TAKEN/REFERRED TO OTHER AGENCY
Location/Address:		[REV] MILL ST	
21-67288	2217	911 Transfer, Other	TAKEN/REFERRED TO OTHER AGENCY
Location:		[REV]	
21-67291	2333	911 HANG UP	NO ACTION REQUIRED
Vicinity of:		[REV 21847] AMERICAN LEGION HWY	