



**For Date: 01/04/2022 - Tuesday**

<u>Call Number</u>	<u>Time</u>	<u>Call Reason</u>	<u>Action</u>
22-495 Location/Address:	0038	INVESTIGATION / FOLLOW UP [REV] WINTHROP AVE	SERVICES RENDERED
22-503 Location/Address:	0351	ALARM, BURGLAR [REV 20607] SQUIRE RD	BUILDING CHECKED/SECURED
22-504 Location/Address: Refer To Arrest: Arrest: Address: Age: Charges:	0402	DISTURBANCE, NOISE [REV 2122] LANTERN RD <a href="#">22REV-504-AR</a> MAILLET, RENO THOMAS 216 LANTERN RD Apt. #43 REVERE, MA 29 WARRANT ARREST	ARREST(S) MADE
22-505 Vicinity of:	0404	DISTURBANCE, NOISE [REV] WAITE ST	CALL LOG ENTRY ONLY
22-506 Location/Address:	0449	911 HANG UP [REV 24865] REVERE BEACH PKWY	Refused Response
22-507 Location:	0457	911 Transfer, STATE [REV]	TAKEN/REFERRED TO OTHER AGENCY




22-518 Vicinity of:	0820	TRAFFIC CONTROL [REV] ALLSTON ST + PARK AVE	SERVICES RENDERED
22-519 Vicinity of:	0821	TRAFFIC CONTROL [REV] TAFT ST + BROADWAY	SERVICES RENDERED
22-520 Location/Address:	0822	ALARM, BURGLAR [REV 22129] BEACH ST	BUILDING CHECKED/SECURED
22-523 Location/Address:	0844	PRISONER TRANSPORT [REV 21972] REVERE BEACH PKWY	SERVICES RENDERED
22-524 Vicinity of:	0857	911 HANG UP [REV 21949] BROADWAY	NO ACTION REQUIRED
22-525 Location/Address:	0859	911 HANG UP [REV 24865] REVERE BEACH PKWY	NO ACTION REQUIRED
22-528 Vicinity of:	0908	ANIMAL, COMPLAINT [REV] DIX ST + GARFIELD AVE	NOTHING SHOWING



22-529 Location/Address:	0916	911 HANG UP [REV 20566] OCEAN AVE	NOTHING SHOWING
22-531	0919	COMPLAINT	OFFICER SPOKE TO SUBJECT

Location/Address:	[REV] GAGE AVE		
<b>22-530</b>	<b>0928</b>	<b>PROPERTY CHECK</b>	<b>NOTHING SHOWING</b>
Location/Address:	[REV 20284] EVERARD ST		
<b>22-532</b>	<b>0929</b>	<b>PROPERTY CHECK</b>	<b>SERVICES RENDERED</b>
Location/Address:	[REV 20566] OCEAN AVE		
<b>22-533</b>	<b>0947</b>	<b>PROPERTY CHECK</b>	<b>NOTHING SHOWING</b>
Location/Address:	[REV 21250] ORR SQ		
<b>22-534</b>	<b>0950</b>	<b>PROPERTY CHECK</b>	<b>NOTHING SHOWING</b>
Location/Address:	[REV 20430] GARFIELD AVE		
<b>22-535</b>	<b>0951</b>	<b>911 HANG UP</b>	<b>SERVICES RENDERED</b>
Location/Address:	[REV 22157] NEWHALL ST		
<b>22-536</b>	<b>1002</b>	<b>PROPERTY CHECK</b>	<b>NOTHING SHOWING</b>
Location/Address:	[REV 21330] VFW PKWY		
<b>22-539</b>	<b>1018</b>	<b>PROPERTY CHECK</b>	<b>SERVICES RENDERED</b>
Location/Address:	[REV 22042] LEE BURBANK HWY		
<b>22-541</b>	<b>1021</b>	<b>UNWANTED PERSON</b>	<b>NO ACTION REQUIRED</b>
Location/Address:	[REV 20733] REVERE BEACH PKWY		
<b>22-545</b>	<b>1105</b>	<b>911 Transfer, Other</b>	<b>TAKEN/REFERRED TO OTHER AGENCY</b>
Location:	[REV]		
<b>22-547</b>	<b>1110</b>	<b>911 HANG UP</b>	<b>OFFICER SPOKE TO SUBJECT</b>
Vicinity of:	[REV 20435] LEE BURBANK HWY		
<b>22-550</b>	<b>1122</b>	<b>WELL BEING CHECK</b>	<b>SERVICES RENDERED</b>
Location/Address:	[REV] WINTHROP AVE		
<b>22-551</b>	<b>1124</b>	<b>911 HANG UP</b>	<b>NO ACTION REQUIRED</b>
Location/Address:	[REV] NEWMAN ST		
<b>22-555</b>	<b>1154</b>	<b>PUBLIC SAFETY</b>	<b>SERVICES RENDERED</b>
Vicinity of:	[REV] MILLS AVE		
<b>22-556</b>	<b>1157</b>	<b>911 HANG UP</b>	<b>NO ACTION REQUIRED</b>
Location/Address:	[REV 24865] REVERE BEACH PKWY		
<b>22-560</b>	<b>1203</b>	<b>UNWANTED PERSON</b>	<b>OFFICER SPOKE TO SUBJECT</b>
Vicinity of:	[REV] RAILROAD ST		
<b>22-562</b>	<b>1215</b>	<b>MOTOR VEHICLE ACCIDENT</b>	<b>MVA - PAPERS EXCHANGED</b>
Location/Address:	[REV] MAHONEY CIR		
<b>22-564</b>	<b>1227</b>	<b>PROPERTY CHECK</b>	<b>SERVICES RENDERED</b>
Location/Address:	[REV 21330] VFW PKWY		
<b>22-568</b>	<b>1235</b>	<b>ALARM, BURGLAR</b>	<b>OTHER</b>
Location/Address:	[REV 20261] BROADWAY		



22-573 1249 COMMUNITY POLICING SERVICE OTHER  
 Location/Address: [REV 20273] REVERE ST

22-572 1250 DIRECTED PATROL CALL LOG ENTRY ONLY  
 Location/Address: [REV 20708] REVERE ST

22-575 1257 NOTIFICATION OTHER  
 Location/Address: [REV 36] ADAMS CT

22-577 1258 ALARM, BURGLAR ACCIDENTAL TRIP  
 Location/Address: [REV] LAWSON AVE

22-578 1300 TRAFFIC CONTROL SERVICES RENDERED  
 Vicinity of: [REV 20651] SCHOOL ST

22-581 1304 ALARM, BURGLAR OTHER  
 Location/Address: [REV 20261] BROADWAY

22-583 1317 911 HANG UP NO ACTION REQUIRED  
 Vicinity of: [REV] RAILROAD ST



22-588 1403 PROPERTY CHECK SERVICES RENDERED  
 Vicinity of: [REV 21955] FURLONG DR

22-590 1410 ASSIST CITIZEN SERVICES RENDERED  
 Location/Address: [REV 21972] REVERE BEACH PKWY

22-591 1410 911 HANG UP NO ACTION REQUIRED  
 Vicinity of: [REV] OCEAN AVE

22-592 1426 TRAFFIC CONTROL SERVICES RENDERED  
 Vicinity of: [REV] E MOUNTAIN AVE + CARY AVE


22-593 1428 SCHOOL CROSSING SERVICES RENDERED  
 Vicinity of: [REV] PARK AVE + ALLSTON ST

22-595 1440 MOTOR VEHICLE ACCIDENT MVA - PAPERS EXCHANGED  
 Location/Address: [REV 1509] SQUIRE RD

22-600 1444 ASSIST CITIZEN TAKEN/REFERRED TO OTHER AGENCY  
 Location/Address: [REV 15370] ROSE ST

22-598 1449 MOTOR VEHICLE ACCIDENT NO ACTION REQUIRED  
 Vicinity of: [REV 22127] SQUIRE RD

22-599 1450 FIRE, OTHER MASTER BOX RESET  
 Location/Address: [REV 942] OCEAN AVE



22-604 1520 ASSIST CITIZEN SERVICES RENDERED

Location/Address:	[REV 21972] REVERE BEACH PKWY		
<b>22-608</b>	<b>1531</b>	<b>MVA, HIT &amp; RUN PROPERTY</b>	<b>CALL LOG ENTRY ONLY</b>
Vicinity of:	[REV] CAMPBELL AVE		
<b>22-607</b>	<b>1541</b>	<b>WELL BEING CHECK</b>	<b>SERVICES RENDERED</b>
Location/Address:	[REV] HARRIS ST		
<b>22-613</b>	<b>1603</b>	<b>911 HANG UP</b>	<b>OTHER</b>
Location/Address:	[REV 24865] REVERE BEACH PKWY		
<b>22-614</b>	<b>1609</b>	<b>911 HANG UP</b>	<b>NO ACTION REQUIRED</b>
Location/Address:	[REV 24733] CHEEVER ST		
<b>22-615</b>	<b>1613</b>	<b>SUSPICIOUS ACTIVITY</b>	<b>NOTHING SHOWING</b>
Location/Address:	[REV 21938] SQUIRE RD		
<b>[REDACTED]</b>			
<b>22-622</b>	<b>1619</b>	<b>911 HANG UP</b>	<b>OTHER</b>
Location/Address:	[REV 24865] REVERE BEACH PKWY		
<b>[REDACTED]</b>			
<b>22-620</b>	<b>1625</b>	<b>ALARM, HOLD-UP</b>	<b>ACCIDENTAL TRIP</b>
Location/Address:	[REV 22199] WARD ST		
<b>22-621</b>	<b>1626</b>	<b>DISTURBANCE, LANDLORD / TENANT</b>	<b>PEACE RESTORED</b>
Location/Address:	[REV] WARREN ST		
<b>22-625</b>	<b>1648</b>	<b>911 HANG UP</b>	<b>OTHER</b>
Location/Address:	[REV 24865] REVERE BEACH PKWY		
<b>[REDACTED]</b>			
<b>[REDACTED]</b>			
<b>22-633</b>	<b>1703</b>	<b>COMPLAINT</b>	<b>CALL LOG ENTRY ONLY</b>
Location/Address:	[REV 20934] DOLPHIN AVE		
<b>22-630</b>	<b>1711</b>	<b>ALARM, BURGLAR</b>	<b>BUILDING CHECKED/SECURED</b>
Location/Address:	[REV] BROADWAY		
<b>22-632</b>	<b>1721</b>	<b>HARRASSMENT</b>	<b>CALL LOG ENTRY ONLY</b>
Location/Address:	[REV 20928] DOLPHIN AVE		
<b>22-634</b>	<b>1746</b>	<b>WELL BEING CHECK</b>	<b>UNABLE TO LOCATE SUBJECT</b>
Vicinity of:	[REV 23183] REVERE ST		
<b>22-635</b>	<b>1754</b>	<b>PUBLIC SAFETY</b>	<b>TAKEN/REFERRED TO OTHER AGENCY</b>
Vicinity of:	[REV] CHARGER ST + WARD ST		
<b>22-636</b>	<b>1757</b>	<b>WELL BEING CHECK</b>	<b>SERVICES RENDERED</b>
Vicinity of:	[REV 23183] REVERE ST		

22-637 1805 PARKING, GENERAL COMPLAINT TAKEN/REFERRED TO OTHER AGENCY  
 Vicinity of: [REV 20367] SQUIRE RD

22-638 1806 PROPERTY CHECK NOTHING SHOWING  
 Location/Address: [REV 21949] BROADWAY

22-639 1817 MOTOR VEHICLE, STOP VERBAL WARNING  
 Vicinity of: [REV 20377] REVERE BEACH PKWY

22-640 1829 MOTOR VEHICLE, DISABLED SERVICES RENDERED  
 Vicinity of: [REV] TRUE ST

22-641 1846 DISTURBANCE, NOISE SERVICES RENDERED  
 Location/Address: [REV] CRESCENT AVE

22-643 1854 911 Transfer, Boston TAKEN/REFERRED TO OTHER AGENCY  
 Location: [REV]

22-644 1857 JOURNAL ENTRY CALL LOG ENTRY ONLY  
 Location: [REV]

22-646 1940 WELL BEING CHECK NO ACTION REQUIRED  
 Location/Address: [REV 20775] BROADWAY

22-649 2003 911 HANG UP NO ACTION REQUIRED  
 Location/Address: [REV] VANE ST

22-652 2046 911 HANG UP NO ACTION REQUIRED  
 Location/Address: [REV] FURNESS ST

22-654 2049 B & E, MOTOR VEHICLE REPORT TO FOLLOW  
 Location/Address: [REV] SPRING AVE  
 Refer To Incident: [22REV-654-OF](#)

22-653 2050 911 HANG UP NO ACTION REQUIRED  
 Location/Address: [REV 23782] SHAWMUT ST

22-655 2104 911 HANG UP NO ACTION REQUIRED  
 Location/Address: [REV 23749] WITHERBEE AVE

22-656 2108 911 HANG UP NO ACTION REQUIRED  
 Location/Address: [REV] CRESCENT AVE

22-658 2133 911 HANG UP OTHER  
 Location/Address: [REV 24865] REVERE BEACH PKWY



22-663 2230 MOTOR VEHICLE, ABANDONED NO ACTION REQUIRED

Vicinity of: [REV] HICHBORN ST

22-664 2251 911 HANG UP OTHER

Location/Address: [REV 24865] REVERE BEACH PKWY



22-666 2306 PARKING, GENERAL COMPLAINT PARKING TICKER ISSUED

Vicinity of: [REV] SHERMAN ST

22-667 2313 MVA, HIT & RUN PROPERTY REPORT TO FOLLOW

Location/Address: [REV] ELIOT RD

Refer To Summons: [22REV-667-AR](#)

Summons: PIEDRAHITA VASQUEZ, ANLLY P  
Address: 5 ELIOT RD Apt. #BSMT REVERE, MA  
Age: 21  
Charges: LEAVE SCENE OF PROPERTY DAMAGE  
NEGLIGENT OPERATION OF MOTOR VEHICLE

22-669 2335 ASSIST OTHER AGENCY NOTHING SHOWING

Location/Address: [REV 20641] SHIRLEY AVE

22-670 2351 911 HANG UP OTHER

Location/Address: [REV 24865] REVERE BEACH PKWY