







For Date: 01/05/2022 - Wednesday

<u>Call Number</u>	<u>Time</u>	<u>Call Reason</u>	<u>Action</u>
22-672	0005	ASSIST OTHER AGENCY	UNABLE TO LOCATE SUBJECT
Location/Address: [REV] FLORENCE AVE			
			
22-674	0039	WELL BEING CHECK	SERVICES RENDERED
Vicinity of: [REV] MAHONEY CIR			
			
22-677	0113	DISTURBANCE, NOISE	SERVICES RENDERED
Location/Address: [REV] LANTERN RD			
22-678	0116	DISTURBANCE, NOISE	PEACE RESTORED
Location/Address: [REV] MILL ST			
22-679	0127	TOW, TRESPASS	TOW MOTOR VEHICLE
Location/Address: [REV 6448] WARD ST			
22-680	0153	PROPERTY CHECK	NO ACTION REQUIRED
Location/Address: [REV 20813] WALNUT AVE			
22-681	0213	B & E, BUILDING	NOTHING SHOWING
Location/Address: [REV] WHITIN AVE			
22-684	0527	DISTURBANCE	PEACE RESTORED
Location/Address: [REV] WALNUT AVE			
22-685	0549	ALARM, BURGLAR	BUILDING CHECKED/SECURED
Location/Address: [REV 20430] GARFIELD AVE			
22-687	0550	DISTURBANCE	REPORT TO FOLLOW
Location/Address: [REV 8074] STARK AVE			
Refer To Incident: 22REV-687-OF			
22-690	0619	ALARM, BURGLAR	ACCIDENTAL TRIP
Location/Address: [REV] MARTIN ST			
22-693	0735	JOURNAL ENTRY	CALL LOG ENTRY ONLY
Location: [REV]			
22-699	0811	TRAFFIC CONTROL	SERVICES RENDERED
Location/Address: [REV] BROADWAY			
22-700	0816	911 HANG UP	Refused Response
Location/Address: [REV 20286] WINTHROP AVE			
22-703	0828	TRAFFIC CONTROL	SERVICES RENDERED
Location/Address: [REV] BROADWAY + REVERE BEACH PKWY			
22-705	0839	PROPERTY CHECK	NOTHING SHOWING
Location/Address: [REV 8181] MORRIS ST			
22-706	0840	MOTOR VEHICLE ACCIDENT	MVA - PAPERS EXCHANGED
Location/Address: [REV] BROADWAY + REVERE BEACH PKWY			



22-709	0842	911 HANG UP	NO ACTION REQUIRED
Location/Address:		[REV 24865] REVERE BEACH PKWY	
22-712	0903	PROPERTY CHECK	NOTHING SHOWING
Location/Address:		[REV 21989] OVERLOOK RIDGE DR	
22-713	0904	PROPERTY CHECK	CALL LOG ENTRY ONLY
Vicinity of:		[REV] RICE AVE	
22-714	0909	PROPERTY CHECK	NO ACTION REQUIRED
Vicinity of:		[REV 20284] EVERARD ST	
22-715	0910	PROPERTY CHECK	CALL LOG ENTRY ONLY
Vicinity of:		[REV 21297] HAYES AVE	
22-716	0914	PROPERTY CHECK	NOTHING SHOWING
Location/Address:		[REV 20560] SQUIRE RD	
22-719	0921	PROPERTY CHECK	CALL LOG ENTRY ONLY
Vicinity of:		[REV 20708] REVERE ST	
22-721	0931	PROPERTY CHECK	NOTHING SHOWING
Location/Address:		[REV 5700] SQUIRE RD	
22-724	0932	WELL BEING CHECK	SERVICES RENDERED
Location/Address:		[REV] MALDEN ST	
22-723	0936	911 HANG UP	NO ACTION REQUIRED
Location/Address:		[REV 24865] REVERE BEACH PKWY	
22-726	0943	JOURNAL ENTRY	CALL LOG ENTRY ONLY
Location:		[REV]	
22-727	0951	MOTOR VEHICLE, STOP	VERBAL WARNING
Vicinity of:		[REV] WASHINGTON AVE + SARGENT ST	
22-729	1000	PROPERTY CHECK	NO ACTION REQUIRED
Vicinity of:		[REV 22042] LEE BURBANK HWY	
22-731	1001	PROPERTY CHECK	CALL LOG ENTRY ONLY
Vicinity of:		[REV 21330] VFW PKWY	
22-734	1016	SERVE, WARRANT	OTHER
Location/Address:		[REV 24338] AUGUSTUS ST	
22-740	1029	911 HANG UP	Refused Response
Location/Address:		[REV] VANE ST	
22-741	1032	911 Transfer, Everett	TAKEN/REFERRED TO OTHER AGENCY
Location:		[REV]	



22-743	1044	PROPERTY CHECK	SERVICES RENDERED
Location/Address:		[REV 20560] SQUIRE RD	
22-747	1056	PROPERTY CHECK	NOTHING SHOWING
Location/Address:		[REV 8181] MORRIS ST	
22-749	1103	MOTOR VEHICLE, ABANDONED	SERVICES RENDERED
Location/Address:		[REV] NAHANT AVE	
22-752	1122	PARKING, GENERAL COMPLAINT	CITATION/WARNING ISSUED
Location/Address:		[REV] GAGE AVE	
22-756	1139	PROPERTY CHECK	NO ACTION REQUIRED
Vicinity of:		[REV 21955] FURLONG DR	
22-757	1145	PROPERTY CHECK	NOTHING SHOWING
Location/Address:		[REV 21952] SQUIRE RD	
			
			
			
			
22-767	1221	WARRANT OF APPREHENSION	SERVICES RENDERED
Location/Address:		[REV] PEARL AVE	
22-773	1221	WELL BEING CHECK	NOTHING SHOWING
Location/Address:		[REV] THORNDIKE ST	
22-768	1225	MOTOR VEHICLE ACCIDENT	MVA - PAPERS EXCHANGED
Location/Address:		[REV 20560] SQUIRE RD	
22-770	1226	JOURNAL ENTRY	CALL LOG ENTRY ONLY
Location:		[REV]	
22-772	1230	PROPERTY CHECK	NOTHING SHOWING
Location/Address:		[REV 8181] MORRIS ST	
22-775	1242	JOURNAL ENTRY	CALL LOG ENTRY ONLY
Location:		[REV]	
22-776	1248	MOTOR VEHICLE ACCIDENT	MVA - PAPERS EXCHANGED
Vicinity of:		[REV 88] BROWN CIR	
22-779	1300	B & E, MOTOR VEHICLE	REPORT TO FOLLOW
Location/Address:		[REV 904] CHARGER ST	
Refer To Incident:		22REV-779-OF	
22-781	1308	UNWANTED PERSON	UNABLE TO LOCATE SUBJECT
Location/Address:		[REV 978] OCEAN AVE	
22-782	1324	PROPERTY CHECK	SERVICES RENDERED
Location/Address:		[REV 20560] SQUIRE RD	

22-785	1339	MVA, PROPERTY DAMAGE ONLY	CALL LOG ENTRY ONLY
Vicinity of:		[REV 20430] GARFIELD AVE	
22-786	1344	DISTURBANCE	UNFOUNDED
Location/Address:		[REV 22938] HICHBORN ST	
22-789	1400	911 HANG UP	NO ACTION REQUIRED
Location/Address:		[REV 24865] REVERE BEACH PKWY	
22-792	1415	TRAFFIC CONTROL	SERVICES RENDERED
Location/Address:		[REV] E MOUNTAIN AVE + JANVRIN AVE	
22-796	1434	PROPERTY CHECK	NOTHING SHOWING
Location/Address:		[REV 8181] MORRIS ST	
22-798	1438	PROPERTY CHECK	NOTHING SHOWING
Location/Address:		[REV 21989] OVERLOOK RIDGE DR	
22-801	1453	PROPERTY CHECK	SERVICES RENDERED
Location/Address:		[REV 20560] SQUIRE RD	
22-804	1514	PROPERTY CHECK	NOTHING SHOWING
Location/Address:		[REV 21952] SQUIRE RD	
22-805	1515	TRAFFIC COMPLAINT	VEHICLE MOVED
Vicinity of:		[REV 20806] NORTH SHORE RD	
22-814	1547	JOURNAL ENTRY	CALL LOG ENTRY ONLY
Location:		[REV]	
22-815	1607	INVESTIGATION / FOLLOW UP	REPORT TO FOLLOW
Location/Address:		[REV 1642] BROADWAY	
Refer To Incident:		22REV-815-OF	
22-818	1609	911 HANG UP	Refused Response
Location/Address:		[REV 24865] REVERE BEACH PKWY	
22-819	1617	911 HANG UP	Refused Response
Location/Address:		[REV] RUMNEY RD	
22-822	1646	PARKING, GENERAL COMPLAINT	SERVICES RENDERED
Location/Address:		[REV] CAMPBELL AVE	
22-824	1653	911 Transfer, STATE	TAKEN/REFERRED TO OTHER AGENCY
Location:		[REV]	
22-826	1658	SUSPICIOUS ACTIVITY	REPORT TO FOLLOW
Location/Address:		[REV 20638] BROADWAY	
Refer To Incident:		22REV-826-OF	
22-828	1704	PROPERTY CHECK	SERVICES RENDERED
Location/Address:		[REV 21955] FURLONG DR	
22-832	1716	MOTOR VEHICLE ACCIDENT	REPORT TO FOLLOW
Location/Address:		[REV 20262] NORTH SHORE RD	
Original Call #:		22-831	
Refer To Summons:		22REV-832-AR	
Summons:		LANDAVERDE, JOSE	
Address:		53 BAY RD REVERE, MA	
Age:		58	
Charges:		NEGLIGENT OPERATION OF MOTOR VEHICLE CROSSWALK VIOLATION	

22-835 1720 MOTOR VEHICLE, ABANDONED SERVICES RENDERED
 Vicinity of: [REV] CAMPBELL AVE

22-834 1721 ANIMAL, COMPLAINT CALL LOG ENTRY ONLY
 Location/Address: [REV] BEACH ST

22-839 1746 JOURNAL ENTRY CALL LOG ENTRY ONLY
 Location: [REV]

22-837 1749 FIRE, ALARMS SOUNDING OTHER
 Location/Address: [REV 952] OCEAN AVE

22-840 1809 PROPERTY CHECK NO ACTION REQUIRED
 Location/Address: [REV 20791] NORTH SHORE RD

22-841 1821 MVA, HIT & RUN PROPERTY CALL LOG ENTRY ONLY
 Vicinity of: [REV 8092] SQUIRE RD

22-845 1840 911 HANG UP NO ACTION REQUIRED
 Location/Address: [REV 24865] REVERE BEACH PKWY

22-846 1848 MVA, HIT & RUN PROPERTY SERVICES RENDERED
 Location/Address: [REV 5700] SQUIRE RD

22-848 1854 911 HANG UP NO ACTION REQUIRED
 Location/Address: [REV 24865] REVERE BEACH PKWY

22-849 1908 ASSIST OTHER AGENCY SERVICES RENDERED
 Location/Address: [REV 22805] FERNWOOD AVE
 Original Call #: 22-847

22-852 1929 ALARM, HOLD-UP SERVICES RENDERED
 Location/Address: [REV 22088] EVERETT ST

22-857 2013 911 HANG UP Refused Response
 Location/Address: [REV 24039] LARKIN ST

22-858 2014 ALARM, BURGLAR SERVICES RENDERED
 Location/Address: [REV 20745] WINTHROP AVE

22-862 2029 JOURNAL ENTRY CALL LOG ENTRY ONLY
 Location: [REV]

22-861 2031 PARKING, GENERAL COMPLAINT REPORT TO FOLLOW
 Vicinity of: [REV] BELLINGHAM AVE
 Refer To Incident: [22REV-861-OF](#)

22-865 2131 PROPERTY CHECK NO ACTION REQUIRED
 Location/Address: [REV 22079] REVERE BEACH BLVD

