

For Date: 01/06/2022 - Thursday

<u>Call Number</u>	<u>Time</u>	<u>Call Reason</u>	<u>Action</u>
22-886 Location/Address:	0026	PROPERTY CHECK [REV 20806] NORTH SHORE RD	NO ACTION REQUIRED
22-888 Location/Address:	0055	ASSIST CITIZEN [REV 24513] DANA ST	CALL LOG ENTRY ONLY
22-892 Location/Address:	0300	WELL BEING CHECK [REV 24754] CAMPBELL AVE	OFFICER SPOKE TO SUBJECT
22-894 Location/Address:	0337	911 HANG UP [REV 21972] REVERE BEACH PKWY	Refused Response
22-895 Location/Address:	0343	911 HANG UP [REV 24754] CAMPBELL AVE	NO ACTION REQUIRED
22-897 Location/Address:	0426	911 HANG UP [REV 24865] REVERE BEACH PKWY	NO ACTION REQUIRED
22-899 Location/Address: Refer To Incident:	0552	MOTOR VEHICLE, STOLEN [REV 5700] SQUIRE RD 22REV-899-OF	OFFICER SPOKE TO SUBJECT
22-901 Location:	0631	911 Transfer, Boston [REV]	TAKEN/REFERRED TO OTHER
[REDACTED]			
22-905 Location:	0738	JOURNAL ENTRY [REV]	CALL LOG ENTRY ONLY
22-908 Location/Address:	0754	911 HANG UP [REV 24865] REVERE BEACH PKWY	NO ACTION REQUIRED
22-907 Location:	0756	JOURNAL ENTRY [REV]	CALL LOG ENTRY ONLY
22-913 Location/Address:	0834	PRISONER TRANSPORT [REV 21972] REVERE BEACH PKWY	TRANSPORTED TO COURT
22-914 Location/Address:	0842	MOTOR VEHICLE, STOP [REV] OCEAN AVE	VERBAL WARNING
22-915 Vicinity of:	0903	PROPERTY CHECK [REV 20284] EVERARD ST	NO ACTION REQUIRED
22-916 Location/Address:	0908	PARKING, GENERAL COMPLAINT [REV 20560] SQUIRE RD	SERVICES RENDERED
22-917 Location/Address: Refer To Incident:	0923	INVESTIGATION / FOLLOW UP [REV 22157] NEWHALL ST 22REV-917-OF	REPORT TO FOLLOW
22-919 Location/Address:	0943	PROPERTY CHECK [REV 20576] ENDICOTT AVE	SERVICES RENDERED
22-921 Location/Address:	0947	PROPERTY CHECK [REV 20583] REVERE BEACH PKWY	NO ACTION REQUIRED
22-924 Location/Address:	1001	PROPERTY CHECK [REV] RICE AVE	NOTHING SHOWING
22-925 Location/Address:	1007	PROPERTY CHECK [REV 21297] HAYES AVE	NOTHING SHOWING
22-926	1008	PROPERTY CHECK	NO ACTION REQUIRED

Dispatch Log From: 01/06/2022 Thru: 01/06/2022 0000 - 2359 Printed: 01/19/2022

Vicinity of: [REV 22042] LEE BURBANK HWY




22-927	1018	PROPERTY CHECK	NOTHING SHOWING
Location/Address:		[REV 20592] REVERE ST	
22-928	1021	PROPERTY CHECK	NOTHING SHOWING
Location/Address:		[REV 20708] REVERE ST	
22-929	1031	ALARM, BURGLAR	BUILDING CHECKED/SECURED
Location/Address:		[REV 23252] CREST AVE	
22-931	1040	PROPERTY CHECK	SERVICES RENDERED
Location/Address:		[REV 21330] VFW PKWY	

22-935	1049	PROPERTY CHECK	NOTHING SHOWING
Location/Address:		[REV 20712] REVERE ST	
22-936	1058	WELL BEING CHECK	SERVICES RENDERED
Location/Address:		[REV 8054] WARD ST	
22-938	1124	INVESTIGATION / FOLLOW UP	OFFICER SPOKE TO SUBJECT
Location/Address:		[REV 1509] SQUIRE RD	
22-939	1132	WELL BEING CHECK	SERVICES RENDERED
Vicinity of:		[REV] NORTH SHORE RD	
22-943	1201	PROPERTY CHECK	NO ACTION REQUIRED
Vicinity of:		[REV 21955] FURLONG DR	
22-944	1210	PROPERTY CHECK	SERVICES RENDERED
Location/Address:		[REV 8181] MORRIS ST	
22-946	1217	PROPERTY CHECK	NOTHING SHOWING
Location/Address:		[REV] RICE AVE	
22-947	1221	PROPERTY CHECK	NOTHING SHOWING
Location/Address:		[REV 21297] HAYES AVE	
22-948	1224	ASSIST OTHER AGENCY	SERVICES RENDERED
Location/Address:		[REV] MILLS AVE	
22-949	1229	PROPERTY CHECK	NOTHING SHOWING
Location/Address:		[REV 21296] DASHWOOD ST	
22-959	1239	JOURNAL ENTRY	CALL LOG ENTRY ONLY
Location:		[REV]	
22-950	1243	PROPERTY CHECK	NOTHING SHOWING
Location/Address:		[REV 20708] REVERE ST	
22-956	1243	ASSIST CITIZEN	SERVICES RENDERED
Location/Address:		[REV 21972] REVERE BEACH PKWY	
22-952	1246	PROPERTY CHECK	NOTHING SHOWING
Location/Address:		[REV 20592] REVERE ST	

22-955	1252	PROPERTY CHECK	SERVICES RENDERED
Location/Address:		[REV 21330] VFW PKWY	
22-945	1255	ASSIST CITIZEN	SERVICES RENDERED
Location/Address:		[REV] VINAL ST	
22-957	1257	JOURNAL ENTRY	CALL LOG ENTRY ONLY

Dispatch Log From: 01/06/2022 Thru: 01/06/2022 0000 - 2359 Printed: 01/19/2022

Location:	[REV]		
22-958	1300	MOTOR VEHICLE, STOP	CITATION/WARNING ISSUED
Location/Address:	[REV] ELIOT CIR		
22-966	1330	911 Transfer, STATE	TAKEN/REFERRED TO OTHER
Location:	[REV]		
22-970	1358	TRAFFIC CONTROL	SERVICES RENDERED
Location/Address:	[REV] TRUE ST		
22-971	1359	TRAFFIC CONTROL	SERVICES RENDERED
Vicinity of:	[REV] E MOUNTAIN AVE + JANVRIN AVE		
22-972	1408	UNWANTED PERSON	SERVICES RENDERED
Location/Address:	[REV 21955] FURLONG DR		
22-974	1411	911 HANG UP	NO ACTION REQUIRED
Location/Address:	[REV 24865] REVERE BEACH PKWY		
22-975	1417	MOTOR VEHICLE, STOP	VERBAL WARNING
Vicinity of:	[REV 10696] REVERE BEACH PKWY		
22-976	1425	MOTOR VEHICLE, STOP	VERBAL WARNING
Location/Address:	[REV 1644] EVERETT ST		
22-977	1431	PROPERTY CHECK	NOTHING SHOWING
Location/Address:	[REV 20708] REVERE ST		
22-978	1433	PROPERTY CHECK	NOTHING SHOWING
Location/Address:	[REV 20592] REVERE ST		
22-980	1436	911 Transfer, STATE	TAKEN/REFERRED TO OTHER
Location:	[REV]		
22-981	1439	PROPERTY CHECK	NOTHING SHOWING
Location/Address:	[REV 20712] REVERE ST		
22-982	1442	PROPERTY CHECK	NOTHING SHOWING
Location/Address:	[REV 21297] HAYES AVE		
22-984	1442	MOTOR VEHICLE, STOLEN	SERVICES RENDERED
Location/Address:	[REV 21952] SQUIRE RD		
22-983	1443	911 Transfer, STATE	TAKEN/REFERRED TO OTHER
Location:	[REV]		
22-986	1448	PROPERTY CHECK	NOTHING SHOWING
Location/Address:	[REV] RICE AVE		
[REDACTED]			
22-993	1519	ASSIST OTHER AGENCY	SERVICES RENDERED
Location/Address:	[REV 8144] FREEMAN ST		
22-994	1529	MOTOR VEHICLE, STOP	CITATION/WARNING ISSUED
Vicinity of:	[REV 21169] BEACH ST		
22-995	1531	PROPERTY CHECK	SERVICES RENDERED
Location/Address:	[REV 21330] VFW PKWY		
22-996	1542	MVA, HIT & RUN PROPERTY	OTHER
Location/Address:	[REV 20764] BROADWAY		
22-1000	1607	MOTOR VEHICLE ACCIDENT	MVA - PAPERS EXCHANGED
Vicinity of:	[REV] HARRIS ST + REVERE BEACH PKWY		
22-1001	1615	911 Transfer, STATE	TAKEN/REFERRED TO OTHER
Location:	[REV]		

22-1007	1642	DISTURBANCE	ARREST(S) MADE
Location/Address: [REV] CAMPBELL AVE			
Refer To Arrest: 22REV-1007-AR			
Arrest: SOROKA, ROBERT TODD			
Address: 19 HANCOCK ST Apt. #4310 EVERETT, MA			
Age: 47			
Charges: WARRANT ARREST			
22-1011	1702	WELL BEING CHECK	OFFICER SPOKE TO SUBJECT
Location/Address: [REV 20868] WALNUT AVE			
22-1012	1711	DIRECTED PATROL	NOTHING SHOWING
Vicinity of: [REV] BLODGETT ST			
22-1013	1721	LOST / FOUND, PROPERTY	REPORT TO FOLLOW
Location/Address: [REV] CRESCENT AVE			
Refer To Incident: 22REV-1013-OF			
22-1014	1736	SUSPICIOUS ACTIVITY	SERVICES RENDERED
Location/Address: [REV 23736] BROADWAY			
22-1015	1741	911 HANG UP	NO ACTION REQUIRED
Location/Address: [REV 6898] PEARL AVE			
			
22-1020	1819	911 Transfer, STATE	TAKEN/REFERRED TO OTHER
Location: [REV]			
22-1021	1823	911 Transfer, Other	TAKEN/REFERRED TO OTHER
Location: [REV]			
22-1027	1844	MOTOR VEHICLE ACCIDENT	MVA - PAPERS EXCHANGED
Location/Address: [REV] BROWN CIR			
22-1029	1859	911 HANG UP	NO ACTION REQUIRED
Location/Address: [REV 24865] REVERE BEACH PKWY			
22-1032	1912	MOTOR VEHICLE ACCIDENT	MVA - PAPERS EXCHANGED
Vicinity of: [REV] SALEM ST + OVERLOOK RIDGE DR			
22-1036	1939	B & E, MOTOR VEHICLE	REPORT TO FOLLOW
Vicinity of: [REV 9176] VFW PKWY			
Refer To Incident: 22REV-1036-OF			
22-1037	1950	MOTOR VEHICLE ACCIDENT	ACCIDENT REPORT TO FOLLO
Vicinity of: [REV] BROWN CIR			
22-1038	1954	MOTOR VEHICLE, STOP	VERBAL WARNING
Vicinity of: [REV 20647] BROADWAY			
22-1040	2002	MOTOR VEHICLE, STOLEN PLATE	REPORT TO FOLLOW
Location/Address: [REV 7550] ATLANTIC AVE			
Refer To Incident: 22REV-1040-OF			
22-1041	2009	B & E, BUILDING	SERVICES RENDERED
Location/Address: [REV] TAPLEY AVE			
22-1044	2032	WELL BEING CHECK	SERVICES RENDERED
Location/Address: [REV] WAITT PARK			
			
			
22-1053	2233	911 HANG UP	Refused Response

Vicinity of: [REV] CORAL ST



22-1060 2336 911 HANG UP Refused Response
Location/Address: [REV 20706] SQUIRE RD



22-1063 2352 MOTOR VEHICLE, REPOSSESSION TOW MOTOR VEHICLE
Location/Address: [REV] ROUGHAN ST