



For Date: 01/11/2022 - Tuesday

<u>Call Number</u>	<u>Time</u>	<u>Call Reason</u>	<u>Action</u>
22-1707	0006	911 HANG UP	Refused Response
Location/Address: [REV 4700] CONSTITUTION AVE			
[REDACTED]			
22-1709	0017	JOURNAL ENTRY	CALL LOG ENTRY ONLY
Location: [REV]			
22-1710	0034	PROPERTY CHECK	NOTHING SHOWING
Location/Address: [REV 21864] LEE BURBANK HWY			
22-1711	0042	MOTOR VEHICLE, DISABLED	TOW MOTOR VEHICLE
Vicinity of: [REV 0000003] FURLONG DR			
22-1714	0130	PROPERTY CHECK	NO ACTION REQUIRED
Location/Address: [REV 20813] WALNUT AVE			
22-1715	0132	911 HANG UP	Refused Response
Location/Address: [REV 4700] CONSTITUTION AVE			
22-1716	0136	911 HANG UP	Refused Response
Location/Address: [REV 19550] S GENESEE ST			
22-1718	0249	PUBLIC SAFETY	TAKEN/REFERRED TO OTHER
Location/Address: [REV 21972] REVERE BEACH PKWY			
22-1719	0358	911 HANG UP	OTHER
Location/Address: [REV 24865] REVERE BEACH PKWY			
22-1720	0413	DISTURBANCE	OFFICER SPOKE TO SUBJECT
Location/Address: [REV 6897] BROADWAY			
22-1721	0416	ALARM, BURGLAR	BUILDING CHECKED/SECURED
Location/Address: [REV 20483] BROADWAY			
[REDACTED]			
22-1724	0611	ALARM, BURGLAR	OFFICER SPOKE TO SUBJECT
Location/Address: [REV 20645] BEACH ST			
22-1725	0644	ALARM, BURGLAR	BUILDING CHECKED/SECURED
Location/Address: [REV 20402] AMERICAN LEGION HWY			
22-1726	0700	PUBLIC SAFETY	TAKEN/REFERRED TO OTHER
Location/Address: [REV 20708] REVERE ST			
22-1727	0701	ALARM, BURGLAR	ACCIDENTAL TRIP
Location/Address: [REV 22129] BEACH ST			
22-1732	0813	911 HANG UP	UNFOUNDED
Location/Address: [REV 20651] SCHOOL ST			
22-1735	0818	911 Transfer, Malden	TAKEN/REFERRED TO OTHER
Location: [REV]			
22-1733	0825	PROPERTY CHECK	NO ACTION REQUIRED
Vicinity of: [REV 21924] EVERARD ST			
22-1736	0829	PROPERTY CHECK	NOTHING SHOWING
Location/Address: [REV 8181] MORRIS ST			
22-1739	0842	PROPERTY CHECK	NOTHING SHOWING
Location/Address: [REV 22119] OVERLOOK RIDGE TER			

22-1741	0852	PROPERTY CHECK	NOTHING SHOWING
Location/Address:		[REV 20560] SQUIRE RD	
22-1742	0852	PROPERTY CHECK	CALL LOG ENTRY ONLY
Location/Address:		[REV 96] CAREY CIR	
22-1743	0900	LARCENY	REPORT TO FOLLOW
Location/Address:		[REV 24686] REVERE BEACH BLVD	
Refer To Incident:		22REV-1743-OF	
22-1744	0907	PROPERTY CHECK	NOTHING SHOWING
Location/Address:		[REV 22199] WARD ST	
22-1745	0911	SERVE, WARRANT	ARREST(S) MADE
Location/Address:		[REV 20591] AMERICAN LEGION HWY	
Refer To Arrest:		22REV-1745-AR	
Arrest:		MCLEAN, MARK J	
Address:		22 JOSEPH ST Apt. #1 SAUGUS, MA	
Age:		30	
Charges:		WARRANT ARREST	
			
22-1749	0927	MOTOR VEHICLE ACCIDENT	TAKEN/REFERRED TO OTHER
Location/Address:		[REV 100] ELIOT CIR	
Original Call #:		22-1747	
22-1750	0929	ASSIST CITIZEN	SERVICES RENDERED
Location/Address:		[REV 4796] COOLEIDGE ST	
			
22-1767	1020	SEX OFFENDER REGISTRY	NO ACTION REQUIRED
Location/Address:		[REV 21972] REVERE BEACH PKWY	
22-1755	1021	911 Transfer, Other	TAKEN/REFERRED TO OTHER
Location:		[REV]	
22-1757	1022	911 HANG UP	Refused Response
Location/Address:		[REV 23320] REVERE BEACH BLVD	
22-1758	1033	PROPERTY CHECK	NOTHING SHOWING
Location/Address:		[REV 8181] MORRIS ST	
22-1759	1036	911 Transfer, Chelsea	TAKEN/REFERRED TO OTHER
Location:		[REV]	
22-1760	1041	PROPERTY CHECK	NOTHING SHOWING
Location/Address:		[REV 21989] OVERLOOK RIDGE DR	
22-1761	1045	MVA, PROPERTY DAMAGE ONLY	MVA - PAPERS EXCHANGED
Vicinity of:		[REV] PARK AVE + WASHINGTON AVE	
22-1765	1101	ALARM, BURGLAR	BUILDING CHECKED/SECURED
Location/Address:		[REV 20520] YEAMANS ST	
22-1766	1103	MOTOR VEHICLE, STOP	VERBAL WARNING
Location/Address:		[REV] TRUE ST	
22-1775	1106	CIVIL MATTER	CALL LOG ENTRY ONLY
Location/Address:		[REV 10700] DEHON ST	
22-1768	1109	PROPERTY CHECK	SERVICES RENDERED

Dispatch Log From: 01/11/2022 Thru: 01/11/2022 0000 - 2359 Printed: 01/19/2022




Location/Address:	[REV 20560] SQUIRE RD		
22-1774	1114	ASSIST CITIZEN	CALL LOG ENTRY ONLY
Location/Address:	[REV 23377] BROADSOUND AVE		
[REDACTED]			
22-1772	1127	FIRE, OTHER	OTHER
Location/Address:	[REV 24840] OCEAN AVE		
[REDACTED]			
22-1781	1150	911 Transfer, Lynn	TAKEN/REFERRED TO OTHER
Location:	[REV]		
22-1780	1153	911 Transfer, Chelsea	TAKEN/REFERRED TO OTHER
Location:	[REV]		
22-1786	1202	WELL BEING CHECK	SERVICES RENDERED
Location/Address:	[REV] NORTH SHORE RD		
22-1794	1231	JOURNAL ENTRY	CALL LOG ENTRY ONLY
Location:	[REV]		
[REDACTED]			
22-1792	1238	911 Transfer, STATE	TAKEN/REFERRED TO OTHER
Location:	[REV]		
22-1791	1239	MOTOR VEHICLE, STOP	CITATION/WARNING ISSUED
Location/Address:	[REV 21955] FURLONG DR		
22-1793	1243	PROPERTY CHECK	NOTHING SHOWING
Location/Address:	[REV 8181] MORRIS ST		
22-1799	1247	WELL BEING CHECK	OFFICER SPOKE TO SUBJECT
Location/Address:	[REV 952] OCEAN AVE		
22-1795	1249	LARCENY	NO ACTION REQUIRED
Location/Address:	[REV 21989] OVERLOOK RIDGE DR		
22-1796	1249	UNWANTED PERSON	REPORT TO FOLLOW
Location/Address:	[REV 20733] REVERE BEACH PKWY		
Refer To Incident:	22REV-1796-OF		
22-1798	1251	911 HANG UP	Refused Response
Location/Address:	[REV] SUMMER ST		
[REDACTED]			
22-1805	1326	SEX OFFENDER REGISTRY	NO ACTION REQUIRED
Location/Address:	[REV 21972] REVERE BEACH PKWY		
22-1808	1333	ALARM, BURGLAR	BUILDING CHECKED/SECURED
Location/Address:	[REV] FAIRFIELD ST		
22-1804	1344	ASSIST CITIZEN	REPORT TO FOLLOW
Location/Address:	[REV 10700] DEHON ST		
Refer To Incident:	22REV-1804-OF		
22-1810	1346	ASSIST OTHER AGENCY	SERVICES RENDERED
Location/Address:	[REV 21055] BROADWAY		
22-1811	1401	MOTOR VEHICLE ACCIDENT	SERVICES RENDERED
Vicinity of:	[REV 88] BROWN CIR		
22-1812	1403	911 HANG UP	UNABLE TO LOCATE SUBJECT

Dispatch Log From: 01/11/2022 Thru: 01/11/2022 0000 - 2359 Printed: 01/19/2022

Location/Address:	[REV 4666] CONSTITUTION AVE		
22-1834	1405	SEX OFFENDER REGISTRY	NO ACTION REQUIRED
Location/Address:	[REV 21972] REVERE BEACH PKWY		
22-1813	1408	THREATS, SIMPLE	OFFICER SPOKE TO SUBJECT
Location/Address:	[REV 22314] DEHON ST		
[REDACTED]			
22-1817	1426	PROPERTY CHECK	SERVICES RENDERED
Location/Address:	[REV 20560] SQUIRE RD		
22-1819	1433	PROPERTY CHECK	NO ACTION REQUIRED
Vicinity of:	[REV 21955] FURLONG DR		
22-1820	1435	PROPERTY CHECK	NOTHING SHOWING
Location/Address:	[REV 8181] MORRIS ST		
22-1821	1438	SCHOOL CROSSING	SERVICES RENDERED
Location/Address:	[REV 20500] TUCKERMAN ST		
22-1818	1440	SCHOOL CROSSING	SERVICES RENDERED
Location/Address:	[REV 20592] REVERE ST		
22-1825	1443	PROPERTY CHECK	NOTHING SHOWING
Location/Address:	[REV 21989] OVERLOOK RIDGE DR		
22-1829	1453	MOTOR VEHICLE ACCIDENT	ACCIDENT REPORT TO FOLLO
Vicinity of:	[REV] GRAVES RD + DAVIS ST		
Original Call #:	22-1828		
22-1831	1458	MOTOR VEHICLE ACCIDENT	ACCIDENT REPORT TO FOLLO
Location/Address:	[REV] BAY RD + SEARS ST		
Original Call #:	22-1830		
22-1832	1513	MOTOR VEHICLE, DISABLED	COULD NOT LOCATE
Location/Address:	[REV] BROADWAY + REVERE BEACH PKWY		
[REDACTED]			
22-1838	1534	911 HANG UP	Refused Response
Location/Address:	[REV] NEWBURY ST		
22-1843	1605	SEX OFFENDER REGISTRY	NO ACTION REQUIRED
Location/Address:	[REV 21972] REVERE BEACH PKWY		
22-1844	1607	LARCENY	CALL LOG ENTRY ONLY
Location/Address:	[REV 22896] FERNWOOD AVE		
22-1847	1637	ASSIST CITIZEN	SERVICES RENDERED
Location/Address:	[REV] PROCTOR AVE		
22-1848	1646	911 Transfer, Malden	TAKEN/REFERRED TO OTHER
Location:	[REV]		
22-1849	1701	PROPERTY CHECK	NOTHING SHOWING
Location/Address:	[REV 21555] BENNINGTON ST		
22-1850	1701	911 HANG UP	CALL LOG ENTRY ONLY
Location/Address:	[REV 24865] REVERE BEACH PKWY		
22-1853	1706	JOURNAL ENTRY	CALL LOG ENTRY ONLY
Location:	[REV]		
22-1852	1716	PROPERTY CHECK	NO ACTION REQUIRED
Location/Address:	[REV 20791] NORTH SHORE RD		
22-1857	1731	LARCENY	REPORT TO FOLLOW

Dispatch Log From: 01/11/2022 Thru: 01/11/2022 0000 - 2359 Printed: 01/19/2022

Location/Address: [REV 22896] FERNWOOD AVE
 Refer To Incident: [22REV-1857-OF](#)

22-1858	1743	ANIMAL, COMPLAINT	SERVICES RENDERED
Vicinity of:		[REV 23027] CARLETON ST	
			
22-1863	1803	LARCENY	CALL LOG ENTRY ONLY
Location/Address:		[REV 21952] SQUIRE RD	
22-1864	1807	SERVE, SUMMONS	SERVICES RENDERED
Location/Address:		[REV] REVERE BEACH PKWY	
22-1867	1822	911 HANG UP	NO ACTION REQUIRED
Location/Address:		[REV] KIMBALL AVE	
22-1868	1826	911 Transfer, Lynn	TAKEN/REFERRED TO OTHER
Location:		[REV]	
22-1869	1826	ASSIST OTHER AGENCY	CALL LOG ENTRY ONLY
Location/Address:		[REV] PARK AVE	
			
22-1874	2006	911 HANG UP	SERVICES RENDERED
Location/Address:		[REV] GAGE AVE	
			
22-1877	2049	911 Transfer, Boston	TAKEN/REFERRED TO OTHER
Location:		[REV]	
22-1880	2122	ANIMAL, COMPLAINT	SERVICES RENDERED
Location/Address:		[REV] GROVER ST	
22-1881	2129	DISTURBANCE	REPORT TO FOLLOW
Location/Address:		[REV 23907] THORNTON ST	
Refer To Summons:		22REV-1881-A-AR	
Summons:		AVALOS REYES, JONATHAN JOSE	
Address:		110 THORNTON ST Apt. #1 REVERE, MA	
Age:		30	
Charges:		THREAT TO COMMIT CRIME	
Refer To Summons:		22REV-1881-AR	
Summons:		STRICKLAND, ANTWANE	
Address:		112 THORNTON ST Apt. #1 REVERE, MA	
Age:		31	
Charges:		A&B	
22-1883	2136	DISTURBANCE	PEACE RESTORED
Location/Address:		[REV 22712] DOLPHIN AVE	
22-1884	2141	WELL BEING CHECK	OFFICER SPOKE TO SUBJECT
Location/Address:		[REV] BROADWAY	
22-1885	2206	ALARM, BURGLAR	BUILDING CHECKED/SECURED
Location/Address:		[REV 9180] SQUIRE RD	
22-1888	2217	ALARM, BURGLAR	BUILDING CHECKED/SECURED
Location/Address:		[REV 20483] BROADWAY	
22-1892	2320	JOURNAL ENTRY	CALL LOG ENTRY ONLY
Location:		[REV]	
22-1893	2325	WELL BEING CHECK	OFFICER SPOKE TO SUBJECT
Vicinity of:		[REV 21239] SQUIRE RD	

Dispatch Log From: 01/11/2022 Thru: 01/11/2022 0000 - 2359 Printed: 01/19/2022

22-1894 **2328** **ALARM, BURGLAR**
Location/Address: [REV 20647] BROADWAY

OFFICER SPOKE TO SUBJECT