



**For Date: 01/21/2022 - Friday**


<u>Call Number</u>	<u>Time</u>	<u>Call Reason</u>	<u>Action</u>
22-3553 Location/Address:	0011	911 HANG UP [REV 171717] WALDEN ST	NO ACTION REQUIRED
22-3555 Location/Address:	0107	WELL BEING CHECK [REV] JONES RD	NO ACTION REQUIRED
22-3556 Location/Address:	0130	PROPERTY CHECK [REV 20791] NORTH SHORE RD	NO ACTION REQUIRED
22-3557 Location/Address:	0131	FIRE, CO ALARM [REV 11127] CHARGER ST	OTHER
22-3559 Location/Address:	0142	PROPERTY CHECK [REV 22171] CENTENNIAL AVE	NO ACTION REQUIRED
22-3560 Location/Address:	0145	PROPERTY CHECK [REV 20706] SQUIRE RD	SERVICES RENDERED
22-3561 Location/Address:	0147	DISTURBANCE [REV 20706] SQUIRE RD	PEACE RESTORED
22-3562 Location/Address:	0152	PROPERTY CHECK [REV 21299] SHIRLEY AVE	NO ACTION REQUIRED
22-3563 Location/Address:	0203	DISTURBANCE [REV 20695] SQUIRE RD	SERVICES RENDERED
22-3564 Location/Address:	0207	911 HANG UP [REV 24865] REVERE BEACH PKWY	NO ACTION REQUIRED
<b>[REDACTED]</b>			
22-3566 Location/Address:	0243	911 HANG UP [REV 22321] CAMBRIDGE ST	NO ACTION REQUIRED
22-3567 Location/Address:	0255	ASSIST OTHER AGENCY [REV] VANE ST	UNABLE TO LOCATE SUBJECT
22-3568 Vicinity of:	0332	SUSPICIOUS ACTIVITY [REV 22886] COOLEDGE ST	OFFICER SPOKE TO SUBJECT
22-3569 Location/Address:	0452	911 HANG UP [REV 24865] REVERE BEACH PKWY	NO ACTION REQUIRED
22-3570 Location/Address:	0508	ASSIST OTHER AGENCY [REV] VANE ST	NOTHING SHOWING
22-3571 Location/Address:	0534	ALARM, BURGLAR [REV 20483] BROADWAY	BUILDING CHECKED/SECURED
22-3572 Location/Address:	0546	911 HANG UP [REV 24865] REVERE BEACH PKWY	NO ACTION REQUIRED
<b>[REDACTED]</b>			
22-3576 Vicinity of:	0702	911 HANG UP [REV] S HANCOCK ST	NO ACTION REQUIRED
22-3577 Location/Address:	0714	911 HANG UP [REV] ELIOT RD	NO ACTION REQUIRED
22-3579 Location/Address:	0722	UNWANTED PERSON [REV 20566] OCEAN AVE	SUBJECT HAS MOVED

22-3582	0748	ALARM, BURGLAR	ACCIDENTAL TRIP
Location/Address: [REV 24096] SUFFOLK AVE			
			
22-3591	0845	VANDALISM	BUILDING CHECKED/SECURED
Location/Address: [REV 20386] NEWHALL ST			
22-3592	0848	PROPERTY CHECK	NOTHING SHOWING
Location/Address: [REV 21330] VFW PKWY			
22-3593	0848	COURTESY RIDE	TRANSPORTED TO COURT
Location/Address: [REV] WARREN ST			
22-3595	0857	PROPERTY CHECK	NOTHING SHOWING
Location/Address: [REV] ORR SQ			
22-3598	0906	PROPERTY CHECK	NOTHING SHOWING
Location/Address: [REV 20430] GARFIELD AVE			
22-3599	0907	ALARM, HOLD-UP	BUILDING CHECKED/SECURED
Location/Address: [REV] BELLINGHAM AVE			
22-3600	0910	SERVE, SUMMONS	PAPERWORK SERVED
Location/Address: [REV] AGAWAM ST			
22-3601	0914	HARRASSING PHONE CALLS	NO ACTION REQUIRED
Location/Address: [REV 24865] REVERE BEACH PKWY			
22-3602	0924	PROPERTY CHECK	NOTHING SHOWING
Location/Address: [REV] FURLONG DR			
22-3603	0925	UNWANTED PERSON	UNABLE TO LOCATE SUBJECT
Location/Address: [REV] SQUIRE RD			
22-3606	0934	DIRECTED PATROL	NO ACTION REQUIRED
Location/Address: [REV] OCEAN PIER AVE			
22-3607	0935	ASSIST CITIZEN	OFFICER SPOKE TO SUBJECT
Location/Address: [REV 22768] REVERE BEACH BLVD			
22-3608	0939	INVESTIGATION / FOLLOW UP	SERVICES RENDERED
Location/Address: [REV] ZOLLA CIR			
22-3609	0951	UNWANTED PERSON	NO ACTION REQUIRED
Location/Address: [REV 9180] SQUIRE RD			
22-3612	0957	THREATS, SIMPLE	SERVICES RENDERED
Location/Address: [REV 1509] SQUIRE RD			
22-3613	1001	WELL BEING CHECK	OFFICER SPOKE TO SUBJECT
Location/Address: [REV] DELANO AVE			
22-3615	1018	COURTESY RIDE	SUBJECT BROUGHT HOME
Location/Address: [REV] WARREN ST			
22-3616	1022	KEEP THE PEACE	REPORT TO FOLLOW
Location/Address: [REV 23190] WALNUT AVE			
Refer To Incident: <a href="#">22REV-3616-OF</a>			
22-3618	1034	DISTURBANCE	REPORT TO FOLLOW
Location/Address: [REV 5870] PARK AVE			
Refer To Incident: <a href="#">22REV-3618-OF</a>			
22-3620	1037	ASSIST OTHER AGENCY	SERVICES RENDERED
Location/Address: [REV] POMONA ST			
22-3621	1047	MVA, HIT & RUN PROPERTY	SERVICES RENDERED

Dispatch Log From: 01/21/2022 Thru: 01/21/2022 0000 - 2359 Printed: 02/09/2022

Location/Address:	[REV] WASHINGTON AVE + SHERMAN ST		
<b>22-3652</b>	<b>1100</b>	<b>SEX OFFENDER REGISTRY</b>	<b>NO ACTION REQUIRED</b>
Location/Address:	[REV 21972] REVERE BEACH PKWY		
<b>22-3624</b>	<b>1114</b>	<b>PARKING, GENERAL COMPLAINT</b>	<b>NO VIOLATION OBSERVED</b>
Vicinity of:	[REV] BEACH ST + CARY AVE		
<b>22-3625</b>	<b>1118</b>	<b>911 HANG UP</b>	<b>NO ACTION REQUIRED</b>
Location/Address:	[REV 24865] REVERE BEACH PKWY		
<b>22-3653</b>	<b>1130</b>	<b>SEX OFFENDER REGISTRY</b>	<b>NO ACTION REQUIRED</b>
Location/Address:	[REV 21972] REVERE BEACH PKWY		
<b>22-3628</b>	<b>1145</b>	<b>LARCENY</b>	<b>REPORT TO FOLLOW</b>
Location/Address:	[REV 5871] OCEAN AVE		
Refer To Incident:	<a href="#">22REV-3628-OF</a>		
<b>22-3629</b>	<b>1152</b>	<b>911 HANG UP</b>	<b>NO ACTION REQUIRED</b>
Vicinity of:	[REV 5810] BEACH ST		
<b>22-3633</b>	<b>1200</b>	<b>MOTOR VEHICLE ACCIDENT</b>	<b>REPORT TO FOLLOW</b>
Location/Address:	[REV 20774] VFW PKWY		
Original Call #:	22-3632		
Refer To Incident:	<a href="#">22REV-3633-OF</a>		
<b>22-3634</b>	<b>1204</b>	<b>DISTURBANCE</b>	<b>PEACE RESTORED</b>
Location/Address:	[REV 20252] SQUIRE RD		
<b>22-3635</b>	<b>1212</b>	<b>911 HANG UP</b>	<b>NO ACTION REQUIRED</b>
Location/Address:	[REV 24865] REVERE BEACH PKWY		
<b>22-3636</b>	<b>1218</b>	<b>PARKING, GENERAL COMPLAINT</b>	<b>SERVICES RENDERED</b>
Vicinity of:	[REV] MOUNTAIN AVE		
<b>22-3638</b>	<b>1224</b>	<b>THREATS TO KILL</b>	<b>REPORT TO FOLLOW</b>
Location/Address:	[REV 20596] BROADWAY		
Refer To Incident:	<a href="#">22REV-3638-OF</a>		
<b>22-3639</b>	<b>1225</b>	<b>DISTURBANCE</b>	<b>UNFOUNDED</b>
Location/Address:	[REV 22085] BEACH ST		
<b>22-3640</b>	<b>1228</b>	<b>INVESTIGATION / FOLLOW UP</b>	<b>TOW MOTOR VEHICLE</b>
Location/Address:	[SOM] RAYMOND AVE		
<b>22-3641</b>	<b>1234</b>	<b>PROPERTY CHECK</b>	<b>SERVICES RENDERED</b>
Location/Address:	[REV] OCEAN PIER AVE		
<b>22-3642</b>	<b>1239</b>	<b>LARCENY</b>	<b>REPORT TO FOLLOW</b>
Location/Address:	[REV 23158] RICE AVE		
Refer To Incident:	<a href="#">22REV-3642-OF</a>		
			
<b>22-3649</b>	<b>1256</b>	<b>FIRE, MASTER OR STREET BOX</b>	<b>OTHER</b>
Location/Address:	[REV 9549] LANTERN RD		
<b>22-3650</b>	<b>1259</b>	<b>WELL BEING CHECK</b>	<b>UNABLE TO LOCATE SUBJECT</b>
Location/Address:	[REV] BICKFORD AVE		
<b>22-3657</b>	<b>1340</b>	<b>TRAFFIC COMPLAINT</b>	<b>UNABLE TO LOCATE SUBJECT</b>
Vicinity of:	[REV] BEACH ST + OCEAN AVE		
<b>22-3658</b>	<b>1348</b>	<b>INVESTIGATION / FOLLOW UP</b>	<b>SERVICES RENDERED</b>
Location/Address:	[REV 22564] MOUNTAIN AVE		
<b>22-3659</b>	<b>1348</b>	<b>LOST / FOUND, PROPERTY</b>	<b>SERVICES RENDERED</b>
Location/Address:	[REV] CUMMINGS AVE		

Dispatch Log From: 01/21/2022 Thru: 01/21/2022 0000 - 2359 Printed: 02/09/2022

22-3662	1404	LARCENY	REPORT TO FOLLOW
Location/Address: [REV 24009] CUSHMAN AVE			
Refer To Incident: <a href="#">22REV-3662-OF</a>			
22-3661	1405	MOTOR VEHICLE ACCIDENT	OFFICER SPOKE TO SUBJECT
Location/Address: [REV 20592] REVERE ST			
22-3663	1416	ASSIST CITIZEN	OFFICER SPOKE TO SUBJECT
Location/Address: [REV 23138] BEACH ST			
22-3667	1421	ASSIST OTHER AGENCY	SERVICES RENDERED
Location/Address: [REV] PROCTOR AVE			
Original Call #: 22-3664			
22-3669	1426	JOURNAL ENTRY	CALL LOG ENTRY ONLY
Location: [REV]			
22-3670	1445	DISTURBANCE	PEACE RESTORED
Location/Address: [REV 4618] CONSTITUTION AVE			
22-3675	1525	911 Transfer, Malden	TAKEN/REFERRED TO OTHER
Location: [REV]			
22-3678	1544	ASSIST CITIZEN	NO ACTION REQUIRED
Location/Address: [REV 21972] REVERE BEACH PKWY			
22-3679	1550	DISTURBANCE, NOISE	SERVICES RENDERED
Location/Address: [REV 23558] LINCOLN ST			
22-3681	1552	WELL BEING CHECK	SERVICES RENDERED
Location/Address: [REV] ALDEN AVE			
22-6686	1607	MVA, HIT & RUN PROPERTY	SERVICES RENDERED
Location/Address: [REV 20592] REVERE ST			
22-3683	1608	911 HANG UP	NO ACTION REQUIRED
Location/Address: [REV 24865] REVERE BEACH PKWY			
22-3686	1622	ALARM, BURGLAR	ACCIDENTAL TRIP
Location/Address: [REV 20651] SCHOOL ST			
22-3687	1626	ASSIST OTHER AGENCY	NO ACTION REQUIRED
Location/Address: [REV] HENRY ST			
Original Call #: 22-3684			
22-3689	1648	JOURNAL ENTRY	CALL LOG ENTRY ONLY
Location: [REV]			
			
22-3693	1707	WELL BEING CHECK	SERVICES RENDERED
Location/Address: [REV] MARTIN ST			
22-3696	1741	ANIMAL, COMPLAINT	SERVICES RENDERED
Location/Address: [REV] FAIRFIELD ST			
22-3697	1751	PARKING, BLOCKED DRIVEWAY	VEHICLE MOVED
Location/Address: [REV 23480] MOUNTAIN AVE			
22-3699	1801	WELL BEING CHECK	SERVICES RENDERED
Location/Address: [REV 21955] FURLONG DR			
22-3698	1802	ALARM, BURGLAR	ACCIDENTAL TRIP
Location/Address: [REV] ROLAND RD			

Dispatch Log From: 01/21/2022 Thru: 01/21/2022 0000 - 2359 Printed: 02/09/2022

22-3701	1804	<b>DISTURBANCE, NOISE</b>	<b>SERVICES RENDERED</b>
Location/Address:		[REV 23849] PEARL AVE	
22-3703	1813	<b>911 HANG UP</b>	<b>CALL LOG ENTRY ONLY</b>
Location/Address:		[REV 24865] REVERE BEACH PKWY	
22-3702	1814	<b>911 Transfer, Malden</b>	<b>TAKEN/REFERRED TO OTHER</b>
Location:		[REV]	
22-3706	1834	<b>SERVE, WARRANT</b>	<b>SERVICES RENDERED</b>
Location/Address:		[REV 22564] MOUNTAIN AVE	
22-3707	1843	<b>911 HANG UP</b>	<b>NO ACTION REQUIRED</b>
Vicinity of:		[REV] RAILROAD ST	
22-3708	1859	<b>PARKING, BLOCKED DRIVEWAY</b>	<b>VEHICLE MOVED</b>
Location/Address:		[REV] MALDEN ST	
22-3710	1914	<b>JOURNAL ENTRY</b>	<b>CALL LOG ENTRY ONLY</b>
Location:		[REV]	
22-3711	1931	<b>911 HANG UP</b>	<b>NO ACTION REQUIRED</b>
Vicinity of:		[REV] RAILROAD ST	
<b>[REDACTED]</b>			
22-3716	1956	<b>PARKING, BLOCKED DRIVEWAY</b>	<b>VEHICLE MOVED</b>
Location/Address:		[REV 23083] PATRIOT PKWY	
22-3718	2002	<b>SUSPICIOUS ACTIVITY</b>	<b>SERVICES RENDERED</b>
Location/Address:		[REV 20560] SQUIRE RD	
22-3720	2012	<b>911 HANG UP</b>	<b>NO ACTION REQUIRED</b>
Location/Address:		[REV 22297] FRANKLIN AVE	
<b>[REDACTED]</b>			
22-3722	2025	<b>DISTURBANCE</b>	<b>SERVICES RENDERED</b>
Location/Address:		[REV 7471] GARFIELD AVE	
22-3723	2117	<b>TOW, TRESPASS</b>	<b>OTHER</b>
Location/Address:		[REV 21989] OVERLOOK RIDGE DR	
22-3724	2131	<b>TOW, TRESPASS</b>	<b>OTHER</b>
Location/Address:		[REV 21989] OVERLOOK RIDGE DR	
22-3725	2152	<b>ANIMAL, COMPLAINT</b>	<b>SERVICES RENDERED</b>
Location/Address:		[REV 24404] SHIRLEY AVE	
22-3726	2155	<b>B &amp; E, MOTOR VEHICLE</b>	<b>SERVICES RENDERED</b>
Location/Address:		[REV 21849] VFW PKWY	
22-3727	2219	<b>PROPERTY CHECK</b>	<b>NOTHING SHOWING</b>
Vicinity of:		[REV 21250] ORR SQ	
22-3728	2258	<b>PROPERTY CHECK</b>	<b>NOTHING SHOWING</b>
Location/Address:		[REV 21864] LEE BURBANK HWY	
22-3729	2306	<b>911 HANG UP</b>	<b>Refused Response</b>
Location/Address:		[REV 23403] HARRIS ST	
22-3732	2309	<b>911 HANG UP</b>	<b>NO ACTION REQUIRED</b>
Location/Address:		[REV] MARTIN ST	
22-3730	2312	<b>MOTOR VEHICLE, STOP</b>	<b>CITATION/WARNING ISSUED</b>
Location/Address:		[REV] CAMPBELL AVE	
22-3731	2312	<b>ALARM, BURGLAR</b>	<b>OFFICER SPOKE TO SUBJECT</b>

