

**For Date: 01/23/2022 - Sunday**

<u>Call Number</u>	<u>Time</u>	<u>Call Reason</u>	<u>Action</u>
22-3903	0017	MVA, HIT & RUN PROPERTY	ACCIDENT REPORT TO FOLLO
Location/Address: [REV] SEWALL ST			
Refer To Summons: <a href="#">22REV-3903-AR</a>			
Summons: MADRID, MAURICIO A			
Address: 155 FENNO ST Apt. #2 REVERE, MA			
Age: 37			
Charges: LEAVE SCENE OF PROPERTY DAMAGE			
LARCENY UNDER \$1200 c266 \$30(1)			
22-3906	0018	ANIMAL, COMPLAINT	NOTHING SHOWING
Location/Address: [REV 21990] PARKSIDE PL			
22-3904	0021	911 HANG UP	CALL LOG ENTRY ONLY
Location/Address: [REV 24865] REVERE BEACH PKWY			
22-3907	0032	DISTURBANCE, NOISE	PEACE RESTORED
Location/Address: [REV] FRANCIS ST			
22-3908	0048	PROPERTY CHECK	NOTHING SHOWING
Location/Address: [REV 20773] NORTH SHORE RD			
22-3909	0101	911 HANG UP	SERVICES RENDERED
Location/Address: [REV 22171] CENTENNIAL AVE			
22-3912	0117	DISTURBANCE, NOISE	SERVICES RENDERED
Location/Address: [REV 21864] LEE BURBANK HWY			
22-3913	0123	JOURNAL ENTRY	CALL LOG ENTRY ONLY
Location: [REV]			
22-3914	0134	PROPERTY CHECK	SERVICES RENDERED
Location/Address: [REV 20706] SQUIRE RD			
22-3915	0154	PROPERTY CHECK	SERVICES RENDERED
Location/Address: [REV 22171] CENTENNIAL AVE			
22-3916	0157	B & E, MOTOR VEHICLE	SERVICES RENDERED
Location/Address: [REV 20773] NORTH SHORE RD			
22-3917	0158	MOTOR VEHICLE, STOP	SERVICES RENDERED
Location/Address: [REV] LARKIN ST			
22-3920	0234	ALARM, BURGLAR	BUILDING CHECKED/SECURED
Location/Address: [REV 20590] LECHMERE ST			
22-3922	0245	DISTURBANCE, NOISE	SERVICES RENDERED
Location/Address: [REV] PARK AVE			
22-3923	0249	MVA, HIT & RUN PROPERTY	UNABLE TO LOCATE SUBJECT
Vicinity of: [REV] WALNUT AVE			
22-3924	0257	911 HANG UP	CALL LOG ENTRY ONLY
Location/Address: [REV 24865] REVERE BEACH PKWY			
22-3926	0321	ALARM, BURGLAR	BUILDING CHECKED/SECURED
Location/Address: [REV 20490] BROADWAY			
22-3929	0335	911 Transfer, Saugus	TAKEN/REFERRED TO OTHER
Location: [REV]			

22-3928	0336	911 Transfer, Chelsea	TAKEN/REFERRED TO OTHER
Location:	[REV]		
22-3930	0339	911 Transfer, Chelsea	TAKEN/REFERRED TO OTHER
Location:	[REV]		
22-3931	0415	TOW, TRESPASS	TOW MOTOR VEHICLE
Location/Address:	[REV 6448]	WARD ST	

22-3938	0726	911 HANG UP	ACCIDENTAL TRIP
Location/Address:	[REV 22358]	GLENDAL ST	
22-3941	0739	SUSPICIOUS ACTIVITY	REPORT TO FOLLOW
Location/Address:	[REV]	PITCAIRN ST	
Refer To Incident:	<a href="#">22REV-3941-OF</a>		
22-3942	0805	911 HANG UP	Refused Response
Location/Address:	[REV 23953]	KIMBALL AVE	
22-3943	0828	FRAUD / FORGERY	CALL LOG ENTRY ONLY
Location/Address:	[REV 22042]	LEE BURBANK HWY	
22-3945	0852	PROPERTY CHECK	NO ACTION REQUIRED
Vicinity of:	[REV]	OCEAN PIER AVE	
22-3946	0853	PROPERTY CHECK	CALL LOG ENTRY ONLY
Vicinity of:	[REV 22210]	FURLONG DR	
22-3949	0918	WELL BEING CHECK	UNABLE TO LOCATE SUBJECT
Location/Address:	[REV]	CHEEVER ST	
22-3951	0939	PROPERTY CHECK	NO ACTION REQUIRED
Vicinity of:	[REV 20284]	EVERARD ST	
22-3955	0945	911 HANG UP	Refused Response
Location/Address:	[REV]	SQUIRE RD	

22-3960	1000	ASSIST OTHER AGENCY	UNABLE TO LOCATE SUBJECT
Location/Address:	[REV]	CARY AVE	
Original Call #:	22-3956		

22-3961	1008	<b>MVA, HIT &amp; RUN PROPERTY</b>	<b>OFFICER SPOKE TO SUBJECT</b>
Location/Address:		[REV 18007] WALNUT AVE	
22-3963	1014	<b>911 HANG UP</b>	<b>NO ACTION REQUIRED</b>
Location/Address:		[REV 24865] REVERE BEACH PKWY	
22-3964	1019	<b>ALARM, BURGLAR</b>	<b>ACCIDENTAL TRIP</b>
Location/Address:		[REV 20651] SCHOOL ST	
22-3965	1025	<b>PROPERTY CHECK</b>	<b>SERVICES RENDERED</b>
Vicinity of:		[REV 21297] HAYES AVE	
22-3966	1036	<b>PROPERTY CHECK</b>	<b>NO ACTION REQUIRED</b>
Vicinity of:		[REV] DELANO AVE + LYNNWAY	
22-3967	1040	<b>911 HANG UP</b>	<b>ACCIDENTAL TRIP</b>
Location/Address:		[REV 6448] WARD ST	
22-3970	1057	<b>JOURNAL ENTRY</b>	<b>CALL LOG ENTRY ONLY</b>
Location:		[REV]	
22-3969	1104	<b>PROPERTY CHECK</b>	<b>SERVICES RENDERED</b>
Vicinity of:		[REV 21296] DASHWOOD ST	
22-3971	1108	<b>ANIMAL, LOST / FOUND</b>	<b>SERVICES RENDERED</b>
Location/Address:		[REV 22157] NEWHALL ST	
22-3972	1113	<b>911 HANG UP</b>	<b>NO ACTION REQUIRED</b>
Location/Address:		[REV 24865] REVERE BEACH PKWY	
22-3975	1132	<b>PUBLIC SAFETY</b>	<b>NO ACTION REQUIRED</b>
Location/Address:		[REV 23721] SHURTLEFF ST	
22-3976	1135	<b>PARKING, BLOCKED DRIVEWAY</b>	<b>VEHICLE MOVED</b>
Location/Address:		[REV] CRESCENT AVE	
22-3980	1147	<b>JOURNAL ENTRY</b>	<b>CALL LOG ENTRY ONLY</b>
Location:		[REV]	
22-3981	1154	<b>ALARM, BURGLAR</b>	<b>BUILDING CHECKED/SECURED</b>
Location/Address:		[REV] ORCHARD ST	
22-3985	1225	<b>ALARM, BURGLAR</b>	<b>ACCIDENTAL TRIP</b>
Location/Address:		[REV 20651] SCHOOL ST	
22-3986	1228	<b>PROPERTY CHECK</b>	<b>SERVICES RENDERED</b>
Vicinity of:		[REV] LYNNWAY + NORTH SHORE RD	
			
22-3990	1238	<b>PUBLIC SAFETY</b>	<b>CALL LOG ENTRY ONLY</b>
Vicinity of:		[REV 23986] VANE ST	
22-3989	1244	<b>911 HANG UP</b>	<b>NO ACTION REQUIRED</b>
Location/Address:		[REV 24865] REVERE BEACH PKWY	
22-3991	1335	<b>MOTOR VEHICLE, DISABLED</b>	<b>OFFICER SPOKE TO SUBJECT</b>
Vicinity of:		[REV] N SHORE RD + MILLS AVE	
22-3993	1405	<b>911 HANG UP</b>	<b>NO ACTION REQUIRED</b>
Location/Address:		[REV 6448] WARD ST	
22-3994	1412	<b>911 Transfer, Boston</b>	<b>TAKEN/REFERRED TO OTHER</b>
Location:		[REV]	
			

22-4000	1505	<b>MOTOR VEHICLE, STOP</b> Vicinity of: [REV 92] BUTLER CIR	VERBAL WARNING
22-4001	1514	<b>PROPERTY CHECK</b> Vicinity of: [REV 20686] VFW PKWY	NO ACTION REQUIRED
22-4004	1517	<b>911 Transfer, Boston</b> Location: [REV]	TAKEN/REFERRED TO OTHER
22-4005	1522	<b>JOURNAL ENTRY</b> Location: [REV]	CALL LOG ENTRY ONLY
22-4006	1526	<b>911 Transfer, Everett</b> Location: [REV]	TAKEN/REFERRED TO OTHER
22-4007	1531	<b>911 Transfer, Everett</b> Location: [REV]	TAKEN/REFERRED TO OTHER
22-4008	1532	<b>LOST / FOUND, PROPERTY</b> Location/Address: [REV 21328] NORTH SHORE RD	SERVICES RENDERED
22-4010	1547	<b>911 Transfer, Saugus</b> Location: [REV]	TAKEN/REFERRED TO OTHER
22-4014	1631	<b>ASSIST OTHER AGENCY</b> Location/Address: [REV 21981] REVERE BEACH BLVD Original Call #: 22-4013	SERVICES RENDERED
22-4015	1643	<b>PROPERTY CHECK</b> Vicinity of: [REV 20560] SQUIRE RD	SERVICES RENDERED
22-4016	1647	<b>911 HANG UP</b> Location/Address: [REV 24865] REVERE BEACH PKWY	NO ACTION REQUIRED
22-4017	1657	<b>MOTOR VEHICLE, STOP</b> Vicinity of: [REV] HARRIS ST	VERBAL WARNING
22-4018	1702	<b>911 Transfer, Chelsea</b> Location: [REV]	TAKEN/REFERRED TO OTHER
22-4019	1702	<b>MOTOR VEHICLE, STOP</b> Vicinity of: [REV] HARRIS ST	CITATION/WARNING ISSUED
22-4021	1714	<b>MOTOR VEHICLE, STOP</b> Location/Address: [REV] HARRIS ST	CITATION/WARNING ISSUED
22-4023	1727	<b>MOTOR VEHICLE ACCIDENT</b> Vicinity of: [REV] NORTH SHORE RD + REVERE ST	ACCIDENT REPORT TO FOLLO
22-4024	1729	<b>ASSIST CITIZEN</b> Location/Address: [REV 21847] AMERICAN LEGION HWY	SERVICES RENDERED
22-4025	1733	<b>JOURNAL ENTRY</b> Location: [REV]	CALL LOG ENTRY ONLY
22-4027	1754	<b>911 HANG UP</b> Location/Address: [REV] PORTER AVE	NO ACTION REQUIRED
22-4028	1808	<b>MOTOR VEHICLE, STOP</b> Vicinity of: [REV] BROADWAY	CITATION/WARNING ISSUED
22-4029	1817	<b>911 HANG UP</b> Vicinity of: [REV 904] CHARGER ST	NO ACTION REQUIRED
22-4030	1827	<b>MOTOR VEHICLE, STOP</b> Vicinity of: [REV] PUTNAM ST	REPORT TO FOLLOW

Refer To Summons: [22REV-4030-AR](#)  
Summons: FLORES, PEDRO A  
Address: 15 PUTNAM ST Apt. #2 REVERE, MA  
Age: 54  
Charges: LICENSE SUSPENDED, OP MV WITH

22-4032 1846 911 HANG UP NO ACTION REQUIRED  
Location/Address: [REV] LANTERN RD



22-4037 1920 ASSIST CITIZEN PEACE RESTORED  
Location/Address: [REV] REVERE BEACH PKWY


22-4041 1930 911 HANG UP NO ACTION REQUIRED  
Location/Address: [REV 22119] OVERLOOK RIDGE TER

22-4040 1933 911 Transfer, Boston TAKEN/REFERRED TO OTHER  
Location: [REV]


22-4043 1947 ESCORT / TRANSPORT SERVICES RENDERED  
Location/Address: [REV 21972] REVERE BEACH PKWY

22-4046 1955 MOTOR VEHICLE ACCIDENT MVA - PAPERS EXCHANGED  
Vicinity of: [REV] LEE BURBANK HWY + FURLONG DR


22-4047 2018 911 Transfer, Boston TAKEN/REFERRED TO OTHER  
Location: [REV]



22-4051 2044 WELL BEING CHECK SERVICES RENDERED  
Location/Address: [REV 20385] MALDEN ST



22-4055 2137 911 HANG UP NO ACTION REQUIRED  
Location/Address: [REV 23801] FENNO ST




22-4058 2203 PARKING, BLOCKED DRIVEWAY NOTHING SHOWING  
Vicinity of: [REV 23551] CAMPBELL AVE

22-4059 2205 911 HANG UP NO ACTION REQUIRED  
Location/Address: [REV 21972] REVERE BEACH PKWY

22-4063 2239 B & E, BUILDING REPORT TO FOLLOW  
Location/Address: [REV 21346] REVERE BEACH PKWY  
Refer To Arrest: [22REV-4063-AR](#)  
Arrest: ADAMSON, JENNIFER A  
Address: 418 REVERE BEACH PKWY Apt. #13 REVERE, MA  
Age: 41  
Charges: WARRANT ARREST  
WARRANT ARREST  
Refer To Incident: [22REV-4063-OF](#)

22-4066 2252 FUEL / MILEAGE CALL LOG ENTRY ONLY  
Location: [REV]



<b>22-4074</b>	<b>2324</b>	<b>MOTOR VEHICLE ACCIDENT</b>	<b>REPORT TO FOLLOW</b>
Vicinity of:	[REV] FREEMAN ST + NORTH SHORE RD		
<b>22-4080</b>	<b>2339</b>	<b>911 HANG UP</b>	<b>NO ACTION REQUIRED</b>
Location/Address:	[REV 24865] REVERE BEACH PKWY		