

For Date: 05/08/2022 - Sunday

<u>Call Number</u>	<u>Time</u>	<u>Call Reason</u>	<u>Action</u>
22-23852 Location/Address:	0105	DISTURBANCE, NOISE [REV] FENNO ST	PEACE RESTORED
22-23853 Location/Address:	0106	911 HANG UP [REV 24865] REVERE BEACH PKWY	NO ACTION REQUIRED
22-23854 Vicinity of:	0119	911 HANG UP [REV] ESSEX ST	SERVICES RENDERED
22-23857 Location/Address:	0137	PROPERTY CHECK [REV 20706] SQUIRE RD	SERVICES RENDERED
[REDACTED]			
22-23859 Location/Address:	0144	WELL BEING CHECK [REV 22635] HICHBORN ST	TOW MOTOR VEHICLE
22-23860 Location/Address:	0147	MOTOR VEHICLE, STOP [REV 88] BROWN CIR	TOW MOTOR VEHICLE
22-23863 Location/Address:	0225	MOTOR VEHICLE, STOP [REV] BROADWAY	SERVICES RENDERED
22-23865 Location/Address:	0230	DISTURBANCE, NOISE [REV] BEACH ST	PEACE RESTORED
22-23868 Location/Address:	0317	ASSAULT [REV 19987] REVERE BEACH PKWY	PEACE RESTORED
[REDACTED]			
22-23869 Vicinity of: Refer To Incident:	0328	WELL BEING CHECK [REV 20293] NORTH SHORE RD 22REV-23869-OF	REPORT TO FOLLOW
22-23871 Location/Address:	0333	DISTURBANCE, NOISE [REV] FENNO ST	PEACE RESTORED
22-23872 Location/Address:	0348	WELL BEING CHECK [REV] BROADWAY + SCHOOL ST	TOW MOTOR VEHICLE
22-23873 Location/Address:	0501	DISTURBANCE, NOISE [REV 21398] HARRIS ST	PEACE RESTORED
22-23876 Location/Address:	0741	DISTURBANCE [REV 20462] SQUIRE RD	PEACE RESTORED
22-23880 Location/Address:	0810	ASSIST CITIZEN [REV 20596] BROADWAY	SERVICES RENDERED
22-23882 Location/Address:	0831	ALARM, BURGLAR [REV] BROADWAY	BUILDING CHECKED/SECURED
22-23883 Location/Address:	0833	911 HANG UP [REV 24865] REVERE BEACH PKWY	NO ACTION REQUIRED
22-23889 Vicinity of:	0947	911 HANG UP [REV 23465] CAMPBELL AVE	NO ACTION REQUIRED
22-23890 Location/Address:	0949	911 HANG UP [REV 23516] LARKIN ST	NO ACTION REQUIRED

Dispatch Log From: 05/08/2022 Thru: 05/08/2022





0000 - 2359

Printed: 06/05/2022

22-23892	0956	MOTOR VEHICLE ACCIDENT	NOTHING SHOWING
Location/Address:		[REV 22199] WARD ST	
22-23893	0956	PARKING, GENERAL COMPLAINT	SERVICES RENDERED
Location/Address:		[REV 24686] REVERE BEACH BLVD	
22-23896	1006	ASSIST CITIZEN	SERVICES RENDERED
Location/Address:		[REV 21398] HARRIS ST	
22-23895	1009	DISTURBANCE	PEACE RESTORED
Location/Address:		[REV] CHAMBERLAIN AVE	
22-23897	1016	PROPERTY CHECK	NO ACTION REQUIRED
Location/Address:		[REV 22043] AMERICAN LEGION HWY	
22-23899	1022	PROPERTY CHECK	SERVICES RENDERED
Location/Address:		[REV 5870] PARK AVE	
22-23900	1023	PROPERTY CHECK	SERVICES RENDERED
Location/Address:		[REV 20651] SCHOOL ST	
[REDACTED]			
[REDACTED]			
[REDACTED]			
[REDACTED]			
[REDACTED]			
22-23911	1118	JOURNAL ENTRY	CALL LOG ENTRY ONLY
Location:		[REV]	
22-23910	1121	911 HANG UP	NO ACTION REQUIRED
Location/Address:		[REV 24865] REVERE BEACH PKWY	
22-23912	1144	911 HANG UP	NO ACTION REQUIRED
Location/Address:		[REV 24865] REVERE BEACH PKWY	
22-23915	1209	PROPERTY CHECK	CALL LOG ENTRY ONLY
Vicinity of:		[REV 21633] REVERE BEACH BLVD	
22-23916	1209	911 Transfer, Other	TAKEN/REFERRED TO OTHER
Location:		[REV]	
22-23917	1210	PROPERTY CHECK	NOTHING SHOWING
Location/Address:		[REV 20520] YEAMANS ST	
[REDACTED]			
22-23923	1238	KEEP THE PEACE	SERVICES RENDERED
Location/Address:		[REV] WINTHROP AVE	
22-23924	1249	LOST / FOUND, PROPERTY	Reported to Police
Location/Address:		[REV] CRESCENT AVE	
22-23928	1321	911 HANG UP	NO ACTION REQUIRED
Location/Address:		[REV 24865] REVERE BEACH PKWY	
22-23929	1344	911 HANG UP	Refused Response
Location/Address:		[REV] RESERVOIR AVE	
22-23930	1349	911 HANG UP	Refused Response
Location/Address:		[REV 24865] REVERE BEACH PKWY	
22-23931	1356	911 Transfer, Everett	TAKEN/REFERRED TO OTHER

Dispatch Log From: 05/08/2022 Thru: 05/08/2022 0000 - 2359 Printed: 06/05/2022

Location: [REV]

22-23932	1359	911 HANG UP	Refused Response
Location/Address:		[REV] MOUNTAIN AVE	
			
22-23937	1446	WELL BEING CHECK	Refused Response
Location/Address:		[REV 21847] AMERICAN LEGION HWY	
22-23938	1456	PROPERTY CHECK	NO ACTION REQUIRED
Location/Address:		[REV 20651] SCHOOL ST	
22-23942	1505	UNWANTED PERSON	REPORT TO FOLLOW
Location/Address:		[REV 20459] SQUIRE RD	
Refer To Incident:		22REV-23942-OF	
22-23941	1506	PROPERTY CHECK	AREA QUIET
Location/Address:		[REV 22066] COOLEIDGE ST	
22-23944	1516	ASSIST CITIZEN	SERVICES RENDERED
Location/Address:		[REV] REVERE ST	
			
22-23959	1628	MOTOR VEHICLE ACCIDENT	ACCIDENT REPORT TO FOLLO
Vicinity of:		[REV 3743] MAHONEY CIR	
22-23960	1639	MOTOR VEHICLE, STOP	VERBAL WARNING
Location/Address:		[REV 21942] BROADWAY	
			
22-23965	1703	MOTOR VEHICLE ACCIDENT	ACCIDENT REPORT TO FOLLO
Location/Address:		[REV 20227] TUCKERMAN ST	
Original Call #:		22-23964	
			
22-23970	1744	COMPLAINT	PEACE RESTORED
Location/Address:		[REV] RAND ST	
22-23972	1756	MOTOR VEHICLE ACCIDENT	ACCIDENT REPORT TO FOLLO
Vicinity of:		[REV 24278] PROCTOR AVE	
Original Call #:		22-23971	
22-23973	1810	MOTOR VEHICLE, STOP	PARKING TICKER ISSUED
Location/Address:		[REV] PROCTOR AVE + B ST	
22-23975	1825	SUSPICIOUS ACTIVITY	OFFICER SPOKE TO SUBJECT
Vicinity of:		[REV] ARNOLD ST	
22-23974	1827	911 HANG UP	OFFICER SPOKE TO SUBJECT
Location/Address:		[REV 24624] ARLINGTON AVE	
22-23977	1846	PUBLIC SAFETY	UNFOUNDED
Location/Address:		[REV] BROADWAY + PARK AVE	
22-23976	1848	MOTOR VEHICLE, STOP	CITATION/WARNING ISSUED
Location/Address:		[REV 22060] BROADWAY	
22-23978	1851	DISTURBANCE	SERVICES RENDERED
Location/Address:		[REV 20791] NORTH SHORE RD	
22-23979	1855	MOTOR VEHICLE, STOP	CITATION/WARNING ISSUED

Dispatch Log From: 05/08/2022 Thru: 05/08/2022 0000 - 2359 Printed: 06/05/2022

Location/Address: [REV] BROADWAY + REVERE BEACH PKWY

22-23980 1906 911 Transfer, STATE TAKEN/REFERRED TO OTHER
Location: [REV]

22-23983 1921 SUSPICIOUS ACTIVITY OFFICER SPOKE TO SUBJECT
Location/Address: [REV] REVERE ST

22-23981 1923 911 HANG UP NO ACTION REQUIRED
Location/Address: [REV 24865] REVERE BEACH PKWY

22-23982 1926 WELL BEING CHECK OFFICER SPOKE TO SUBJECT
Location/Address: [REV 22437] REVERE ST

22-23985 1938 MOTOR VEHICLE, STOP CITATION/WARNING ISSUED
Location/Address: [REV 22057] BROADWAY

22-23989 1940 ASSAULT REPORT TO FOLLOW
Location/Address: [REV 21989] OVERLOOK RIDGE DR
Refer To Incident: [22REV-23989-OF](#)

22-23986 1942 911 HANG UP NO ACTION REQUIRED
Location/Address: [REV 24865] REVERE BEACH PKWY

22-23987 1944 911 HANG UP Refused Response
Location/Address: [REV 24865] REVERE BEACH PKWY

22-23992 2013 MVA, HIT & RUN PROPERTY BE ON THE LOOKOUT
Vicinity of: [REV] MOUNTAIN AVE + ALLSTON ST

22-23993 2018 911 Transfer, STATE TAKEN/REFERRED TO OTHER
Location: [REV]

22-23994 2030 911 HANG UP OFFICER SPOKE TO SUBJECT
Location/Address: [REV] DASHWOOD ST

22-23995 2033 911 Transfer, Lynn TAKEN/REFERRED TO OTHER
Location: [REV]

22-23998 2114 JOURNAL ENTRY CALL LOG ENTRY ONLY
Location: [REV]

22-24002 2146 SUSPICIOUS ACTIVITY OFFICER SPOKE TO SUBJECT
Location/Address: [REV 20565] REVERE BEACH BLVD

22-24003 2156 MVA, HIT & RUN PROPERTY SERVICES RENDERED
Location/Address: [REV 20791] NORTH SHORE RD

22-24004 2202 MOTOR VEHICLE, STOP PARKING TICKER ISSUED
Location/Address: [REV 20764] BROADWAY

22-24006 2219 911 Transfer, Malden TAKEN/REFERRED TO OTHER
Location: [REV]

22-24017 2322 SUSPICIOUS ACTIVITY OFFICER SPOKE TO SUBJECT
Location/Address: [REV 20459] SQUIRE RD

