

For Date: 05/26/2022 - Thursday




<u>Call Number</u>	<u>Time</u>	<u>Call Reason</u>	<u>Action</u>
22-27474 Location/Address:	0054	MISSING PERSON [REV] MALDEN ST	SERVICES RENDERED
22-27475 Location/Address:	0055	DISTURBANCE, NOISE [REV 23250] CAMPBELL AVE	PEACE RESTORED
22-27480 Location/Address:	0156	911 HANG UP [REV 20695] SQUIRE RD	NO ACTION REQUIRED
22-27482 Location:	0322	911 Transfer, Boston [REV]	TAKEN/REFERRED TO OTHER
22-27484 Location/Address: Refer To Arrest: Arrest: Address: Age: Charges:	0327	SHOPLIFTING [REV 20764] BROADWAY 22REV-27484-AR MORRIS, ALEXIS MARIA 10A CALUMET ST REVERE, MA 38 SHOPLIFTING BY CONCEALING MDSE WARRANT ARREST WARRANT ARREST	ARREST(S) MADE
22-27485 Location/Address:	0356	DISTURBANCE, NOISE [REV 10696] REVERE BEACH PKWY	PEACE RESTORED
22-27486 Location/Address:	0423	911 HANG UP [REV 24753] BELLINGHAM AVE	OFFICER SPOKE TO SUBJECT
22-27487 Location:	0432	911 Transfer, Boston [REV]	TAKEN/REFERRED TO OTHER
22-27489 Location/Address:	0530	UNWANTED PERSON [REV 20395] BEACH ST	SERVICES RENDERED
22-27491 Vicinity of:	0606	WELL BEING CHECK [REV] BROADWAY + PARK AVE	OFFICER SPOKE TO SUBJECT
22-27493 Vicinity of:	0624	MVA, HIT & RUN PROPERTY [REV] SQUIRE RD	SERVICES RENDERED
22-27492 Location/Address: Original Call #:	0627	ASSIST OTHER AGENCY [REV 9197] REVERE BEACH BLVD 22-27490	SERVICES RENDERED
22-27497 Vicinity of:	0658	MOTOR VEHICLE ACCIDENT [REV 20462] SQUIRE RD	MVA - PAPERS EXCHANGED
22-27499 Location/Address:	0706	ASSIST OTHER AGENCY [REV 20309] REVERE BEACH BLVD	SERVICES RENDERED
22-27500 Location/Address:	0716	HARRASSING PHONE CALLS [REV 24865] REVERE BEACH PKWY	SERVICES RENDERED
22-27504 Location/Address:	0734	PARKING, GENERAL COMPLAINT [REV] BAY RD	SERVICES RENDERED
22-27511 Location/Address:	0815	911 HANG UP [REV 24865] REVERE BEACH PKWY	OTHER
22-27512	0818	TRAFFIC CONTROL	SERVICES RENDERED

Dispatch Log From: 05/26/2022 Thru: 05/26/2022

0000 - 2359

Printed: 06/05/2022

Vicinity of:	[REV] WINTHROP AVE + BEACH ST		
22-27513	0821	PRISONER TRANSPORT	SERVICES RENDERED
Location/Address:	[REV 21972] REVERE BEACH PKWY		
22-27515	0823	COMMUNITY POLICING SERVICE	SERVICES RENDERED
Location/Address:	[REV 5870] PARK AVE		
22-27516	0825	JOURNAL ENTRY	CALL LOG ENTRY ONLY
Location:	[REV]		
22-27519	0833	911 Transfer, STATE	TAKEN/REFERRED TO OTHER
Location:	[REV]		
22-27520	0839	COMMUNITY POLICING SERVICE	NO ACTION REQUIRED
Location/Address:	[REV 20430] GARFIELD AVE		
22-27522	0846	PARKING, GENERAL COMPLAINT	SERVICES RENDERED
Vicinity of:	[REV] ENDICOTT AVE		
22-27523	0850	ASSAULT & BATTERY	REPORT TO FOLLOW
Location/Address:	[REV 21972] REVERE BEACH PKWY		
Refer To Incident:	22REV-27523-OF		
22-27527	0901	MVA, HIT & RUN PROPERTY	SERVICES RENDERED
Location/Address:	[REV 5820] SQUIRE RD		
22-27526	0902	911 Transfer, Other	TAKEN/REFERRED TO OTHER
Location:	[REV]		
22-27530	0931	COMMUNITY POLICING SERVICE	SERVICES RENDERED
Location/Address:	[REV 5870] PARK AVE		
22-27531	0932	COMMUNITY POLICING SERVICE	SERVICES RENDERED
Location/Address:	[REV 20500] TUCKERMAN ST		
22-27533	0936	MOTOR VEHICLE, STOP	VERBAL WARNING
Vicinity of:	[REV] SCHOOL ST		
22-27535	0941	HARRASSMENT	NOTHING SHOWING
Location/Address:	[REV 8013] NORTH SHORE RD		
22-27536	0952	COMMUNITY POLICING SERVICE	SERVICES RENDERED
Location/Address:	[REV 22157] NEWHALL ST		
22-27540	1021	MOTOR VEHICLE, STOP	TOW MOTOR VEHICLE
Vicinity of:	[REV] BROADWAY		
22-27541	1023	WELL BEING CHECK	OFFICER SPOKE TO SUBJECT
Location/Address:	[REV 24371] REVERE ST		
22-27545	1031	911 HANG UP	NO ACTION REQUIRED
Vicinity of:	[REV] REVERE BEACH BLVD		
22-27546	1051	PARKING, GENERAL COMPLAINT	TOW MOTOR VEHICLE
Vicinity of:	[REV] NAHANT AVE		
22-27553	1116	ASSIST CITIZEN	SERVICES RENDERED
Vicinity of:	[REV 23932] HADDON ST		
22-27552	1117	911 Transfer, Boston	TAKEN/REFERRED TO OTHER
Location:	[REV]		
22-27554	1119	ANIMAL, COMPLAINT	NOTHING SHOWING
Location/Address:	[REV] PROSPECT AVE		
22-27555	1120	911 Transfer, Boston	TAKEN/REFERRED TO OTHER
Location:	[REV]		
22-27556	1121	WELL BEING CHECK	SERVICES RENDERED
Vicinity of:	[REV 20560] SQUIRE RD		

22-27560	1208	911 Transfer, STATE	TAKEN/REFERRED TO OTHER
	Location:	[REV]	
22-27562	1215	COMMUNITY POLICING SERVICE	SERVICES RENDERED
	Location/Address:	[REV 21055] BROADWAY	
22-27564	1223	911 HANG UP	NO ACTION REQUIRED
	Vicinity of:	[REV] BEACH RD	
			
22-27569	1256	911 HANG UP	NO ACTION REQUIRED
	Location/Address:	[REV 21972] REVERE BEACH PKWY	
22-27578	1346	ILLEGAL DUMPING	REPORT TO FOLLOW
	Location/Address:	[REV] THORNDIKE ST	
	Refer To Incident:	22REV-27578-OF	
22-27576	1347	TEST ONLY	NO ACTION REQUIRED
	Location/Address:	[REV 11110] OCEAN AVE	
22-27577	1348	INVESTIGATION / FOLLOW UP	NO SERVICE MADE
	Location/Address:	[REV] WINTHROP AVE	
22-27579	1356	TEST ONLY	NO ACTION REQUIRED
	Location/Address:	[REV 11110] OCEAN AVE	
22-27581	1357	ESCORT / TRANSPORT	SERVICES RENDERED
	Location/Address:	[REV 22131] WINTHROP AVE	
22-27584	1409	MOTOR VEHICLE ACCIDENT	SERVICES RENDERED
	Location/Address:	[REV] COPELAND CIR	
	Original Call #:	22-27583	
22-27585	1409	MOTOR VEHICLE ACCIDENT	OTHER
	Location/Address:	[REV] COPELAND CIR	
22-27587	1425	SHOPLIFTING	REPORT TO FOLLOW
	Location/Address:	[REV 21952] SQUIRE RD	
	Refer To Summons:	22REV-27587-AR	
	Summons:	CONSOLO, WILLIAM D	
	Address:	99 WILLOW ST Apt. #5 CHELSEA, MA	
	Age:	38	
	Charges:	SHOPLIFTING \$250+ BY ASPORTATION c266 \$30A	
22-27589	1427	911 HANG UP	OTHER
	Location/Address:	[REV 24865] REVERE BEACH PKWY	
22-27592	1430	POLICE, MEDICAL AID	TAKEN/REFERRED TO OTHER
	Location/Address:	[REV 1509] SQUIRE RD	
	Original Call #:	22-27591	
22-27593	1437	911 Transfer, Chelsea	TAKEN/REFERRED TO OTHER
	Location:	[REV]	
			
			
22-27597	1439	MOTOR VEHICLE, STOLEN	REPORT TO FOLLOW
	Location/Address:	[REV] CARMEN LN	
	Refer To Incident:	22REV-27597-OF	
22-27598	1451	ALARM, BURGLAR	ACCIDENTAL TRIP

Dispatch Log From: 05/26/2022 Thru: 05/26/2022 0000 - 2359 Printed: 06/05/2022

Location/Address: [REV] MOUNTAIN AVE

22-27599 1452 911 Transfer, Saugus TAKEN/REFERRED TO OTHER
Location: [REV]

22-27600 1454 911 Transfer, Saugus TAKEN/REFERRED TO OTHER
Location: [REV]

22-27601 1458 MOTOR VEHICLE ACCIDENT MVA - PAPERS EXCHANGED
Vicinity of: [REV] HUTCHINSON ST + ABRUZZI ST

22-27604 1512 COURTESY RIDE SERVICES RENDERED
Location/Address: [REV] WASHINGTON AVE

22-27607 1520 DISTURBANCE UNABLE TO LOCATE SUBJECT
Vicinity of: [REV] SQUIRE RD

22-27606 1523 TOW, ADD TO LOG SERVICES RENDERED
Location: [REV]

22-27608 1527 ASSIST CITIZEN REPORT TO FOLLOW
Vicinity of: [REV] SARGENT ST
Refer To Incident: [22REV-27608-OF](#)

22-27611 1604 911 Transfer, Saugus TAKEN/REFERRED TO OTHER
Location: [REV]

22-27617 1629 WELL BEING CHECK NOTHING SHOWING
Vicinity of: [REV] WASHINGTON AVE + SARGENT ST

22-27620 1643 911 HANG UP NO ACTION REQUIRED
Location/Address: [REV 24865] REVERE BEACH PKWY

22-27618 1644 COURTESY RIDE SERVICES RENDERED
Vicinity of: [REV 20651] SCHOOL ST

22-27623 1700 ANIMAL, LOST / FOUND NO ACTION REQUIRED
Location/Address: [REV 24822] OAKWOOD AVE

22-27624 1724 MOTOR VEHICLE, STOP VERBAL WARNING
Vicinity of: [REV 20764] BROADWAY

22-27626 1803 SERVE, SUMMONS NO SERVICE MADE
Location/Address: [REV 23439] DIX ST

22-27763 1815 MVA, HIT & RUN PROPERTY SERVICES RENDERED
Location/Address: [REV 21972] REVERE BEACH PKWY

22-27629 1825 SUSPICIOUS ACTIVITY SERVICES RENDERED
Vicinity of: [REV 24574] TEDFORD AVE

22-27628 1831 MOTOR VEHICLE, STOP VERBAL WARNING
Vicinity of: [REV 1580] BROADWAY

22-27630 1832 WELL BEING CHECK NOTHING SHOWING
Vicinity of: [REV 20791] NORTH SHORE RD

22-27634 1838 911 HANG UP NO ACTION REQUIRED
Location/Address: [REV 24865] REVERE BEACH PKWY

22-27635 1844 911 HANG UP NO ACTION REQUIRED
Location/Address: [REV] THORNTON ST

22-27644 1900 REG. SEX OFFENDER ADDRESS AUDT NO ACTION REQUIRED
Location/Address: [REV 22535] BREEDENS LN

22-27639	1910	UNWANTED PERSON	SERVICES RENDERED
Location/Address:		[REV 24374] WALNUT AVE	
22-27640	1918	MOTOR VEHICLE, DISABLED	TAKEN/REFERRED TO OTHER
Vicinity of:		[REV 21061] NORTH SHORE RD	
22-27641	1922	911 Transfer, Chelsea	TAKEN/REFERRED TO OTHER
Location:		[REV]	
22-27647	2001	UNWANTED PERSON	PEACE RESTORED
Location/Address:		[REV] PROCTOR AVE	
22-27648	2008	LARCENY	REPORT TO FOLLOW
Location/Address:		[REV 21539] SHIRLEY AVE	
Refer To Incident:		22REV-27648-OF	
22-27651	2026	911 HANG UP	NO ACTION REQUIRED
Location/Address:		[REV 24865] REVERE BEACH PKWY	
22-27652	2029	911 HANG UP	NO ACTION REQUIRED
Location/Address:		[REV] WALNUT ST	
22-27654	2049	DISTURBANCE, NOISE	REPORT TO FOLLOW
Location/Address:		[REV 23670] AMBROSE ST	
Refer To Incident:		22REV-27654-OF	
22-27655	2055	911 HANG UP	NO ACTION REQUIRED
Location/Address:		[REV 24865] REVERE BEACH PKWY	
22-27657	2057	SUSPICIOUS ACTIVITY	SERVICES RENDERED
Location/Address:		[REV] CHARGER ST	
22-27658	2111	911 HANG UP	NO ACTION REQUIRED
Location/Address:		[REV 24865] REVERE BEACH PKWY	
22-27660	2113	JOURNAL ENTRY	CALL LOG ENTRY ONLY
Location:		[REV]	
22-27663	2207	MOTOR VEHICLE, STOP	VERBAL WARNING
Vicinity of:		[REV 20377] REVERE BEACH PKWY	
22-27665	2229	ASSIST OTHER AGENCY	TOW MOTOR VEHICLE
Vicinity of:		[REV] SALEM ST	
22-27668	2324	TRAFFIC COMPLAINT	BE ON THE LOOKOUT
Vicinity of:		[REV] LYNN ST	
22-27669	2347	911 HANG UP	OTHER
Location/Address:		[REV 24865] REVERE BEACH PKWY	