

**For Date: 05/29/2022 - Sunday**





<u>Call Number</u>	<u>Time</u>	<u>Call Reason</u>	<u>Action</u>
22-28079	0005	SUSPICIOUS ACTIVITY	NOTHING SHOWING
Vicinity of:		[REV 22488] MILL ST	
22-28081	0024	DIRECTED PATROL	SERVICES RENDERED
Location/Address:		[REV 20706] SQUIRE RD	
22-28082	0040	DISTURBANCE, NOISE	REPORT TO FOLLOW
Location/Address:		[REV] JARVIS ST	
Refer To Summons:		<a href="#">22REV-28082-AR</a>	
Summons:		PEREANEZ, FERNEY A	
Address:		52 JARVIS ST REVERE, MA	
Age:		36	
Charges:		DISTURBING THE PEACE ASSAULT W/DANGEROUS WEAPON THREAT TO COMMIT CRIME	
22-28083	0050	MOTOR VEHICLE ACCIDENT	REPORT TO FOLLOW
Vicinity of:		[REV] BEACH ST + SHIRLEY AVE	
22-28084	0111	DIRECTED PATROL	NOTHING SHOWING
Location/Address:		[REV] AMELIA PL	
22-28085	0111	PROPERTY CHECK	SERVICES RENDERED
Location/Address:		[REV 20706] SQUIRE RD	
22-28089	0126	PROPERTY CHECK	SERVICES RENDERED
Location/Address:		[REV 20773] NORTH SHORE RD	
22-28090	0130	UNWANTED PERSON	SERVICES RENDERED
Location/Address:		[REV 20395] BEACH ST	
22-28091	0133	911 HANG UP	PEACE RESTORED
Vicinity of:		[REV] PROCTOR AVE	
22-28092	0149	DIRECTED PATROL	NOTHING SHOWING
Location/Address:		[REV] AMELIA PL	
22-28095	0219	DIRECTED PATROL	NOTHING SHOWING
Location/Address:		[REV] AMELIA PL	
22-28097	0230	ALARM, BURGLAR	BUILDING CHECKED/SECURED
Location/Address:		[REV 10613] SQUIRE RD	
22-28098	0235	SUSPICIOUS ACTIVITY	NO ACTION REQUIRED
Vicinity of:		[REV] WASHINGTON AVE	
22-28099	0246	DIRECTED PATROL	SERVICES RENDERED
Location/Address:		[REV] AMELIA PL	
22-28100	0252	WELL BEING CHECK	TOW MOTOR VEHICLE
Location/Address:		[REV 21236] NORTH SHORE RD	
22-28101	0258	DISTURBANCE, NOISE	PEACE RESTORED
Location/Address:		[REV] AMBROSE ST	
22-28102	0300	WELL BEING CHECK	TOW MOTOR VEHICLE
Location/Address:		[REV 21938] SQUIRE RD	
22-28103	0304	DISTURBANCE, NOISE	NOTHING SHOWING
Vicinity of:		[REV 20592] REVERE ST	
22-28104	0327	911 HANG UP	NO ACTION REQUIRED
Location/Address:		[REV 24865] REVERE BEACH PKWY	

22-28105	0330	PROPERTY CHECK	NOTHING SHOWING
Location/Address:		[REV] AMELIA PL	
22-28106	0331	911 Transfer, Chelsea	TAKEN/REFERRED TO OTHER
Location:		[REV]	
22-28107	0335	DISTURBANCE, NOISE	NOTHING SHOWING
Location/Address:		[REV 20592] REVERE ST	
22-28108	0356	DISTURBANCE, NOISE	REPORT TO FOLLOW
Location/Address:		[REV 22127] SQUIRE RD	
Refer To Incident:		<a href="#">22REV-28108-OF</a>	
22-28111	0447	911 HANG UP	CALL LOG ENTRY ONLY
Location/Address:		[REV 24865] REVERE BEACH PKWY	
22-28114	0612	911 Transfer, Boston	TAKEN/REFERRED TO OTHER
Location:		[REV]	
22-28115	0631	911 Transfer, Chelsea	TAKEN/REFERRED TO OTHER
Location:		[REV]	
22-28116	0714	ALARM, BURGLAR	BUILDING CHECKED/SECURED
Location/Address:		[REV 10613] SQUIRE RD	
22-28117	0730	WELL BEING CHECK	SERVICES RENDERED
Location/Address:		[REV] VINAL ST	
22-28119	0737	JOURNAL ENTRY	CALL LOG ENTRY ONLY
Location:		[REV]	
22-28122	0856	PROPERTY CHECK	NOTHING SHOWING
Location/Address:		[REV 22157] NEWHALL ST	
22-28123	0900	PROPERTY CHECK	SERVICES RENDERED
Vicinity of:		[REV] OCEAN PIER AVE	
22-28124	0904	PROPERTY CHECK1	NOTHING SHOWING
Location/Address:		[REV 20560] SQUIRE RD	
22-28125	0913	PROPERTY CHECK	NO ACTION REQUIRED
Vicinity of:		[REV 20284] EVERARD ST	
22-28129	0926	DIRECTED PATROL	CALL LOG ENTRY ONLY
Location/Address:		[REV 21250] ORR SQ	
22-28133	0951	PROPERTY CHECK	NOTHING SHOWING
Location/Address:		[REV 22157] NEWHALL ST	
22-28134	0952	PROPERTY CHECK	SERVICES RENDERED
Location/Address:		[REV 20651] SCHOOL ST	
22-28136	0957	WELL BEING CHECK	OFFICER SPOKE TO SUBJECT
Vicinity of:		[REV] BROADWAY	
22-28137	1007	PUBLIC SAFETY	SERVICES RENDERED
Vicinity of:		[REV 21940] RESERVOIR AVE	
22-28140	1017	ASSIST CITIZEN	NO ACTION REQUIRED
Location/Address:		[REV 2122] LANTERN RD	
22-28141	1024	COMPLAINT	SERVICES RENDERED
Vicinity of:		[REV] JANVRIN AVE + BEACH ST	
22-28142	1031	PROPERTY CHECK	SERVICES RENDERED
Location/Address:		[REV 20396] BROADWAY	

22-28146	1041	PROPERTY CHECK	NO ACTION REQUIRED
Vicinity of:		[REV 22042] LEE BURBANK HWY	
22-28148	1104	WELL BEING CHECK	NOTHING SHOWING
Vicinity of:		[REV 10686] BENNETT HWY	
22-28150	1121	911 HANG UP	NO ACTION REQUIRED
Location/Address:		[REV 21972] REVERE BEACH PKWY	
22-28151	1127	PROPERTY CHECK	NOTHING SHOWING
Location/Address:		[REV 21169] BEACH ST	
22-28152	1130	911 Transfer, STATE	TAKEN/REFERRED TO OTHER
Location:		[REV]	
22-28153	1133	PROPERTY CHECK	SERVICES RENDERED
Vicinity of:		[REV] DELANO AVE	
22-28158	1135	TOW, TRESPASS	TOW MOTOR VEHICLE
Location/Address:		[REV 21949] BROADWAY	
[REDACTED]			
[REDACTED]			
22-28159	1143	ALARM, BURGLAR	ACCIDENTAL TRIP
Location/Address:		[REV] HIGH ST	
22-28160	1153	DISTURBANCE, LANDLORD / TENANT	SERVICES RENDERED
Location/Address:		[REV 24791] BAY RD	
22-28161	1205	PARKING, GENERAL COMPLAINT	SERVICES RENDERED
Vicinity of:		[REV] LIBRARY ST + BEACH ST	
22-28166	1232	ASSIST CITIZEN	SERVICES RENDERED
Location/Address:		[REV 35] ADAMS CT	
22-28167	1247	ALARM, BURGLAR	BUILDING CHECKED/SECURED
Location/Address:		[REV 3704] OVERLOOK RIDGE TER	
22-28168	1247	VANDALISM	SERVICES RENDERED
Location/Address:		[REV] CARLSON AVE	
22-28170	1254	WELL BEING CHECK	OFFICER SPOKE TO SUBJECT
Location/Address:		[REV 23388] NEWBURY ST	
22-28172	1332	WELL BEING CHECK	UNFOUNDED
Vicinity of:		[REV 1509] SQUIRE RD	
22-28173	1339	ANIMAL, COMPLAINT	NO ACTION REQUIRED
Location/Address:		[REV 21952] SQUIRE RD	
22-28174	1342	SUSPICIOUS ACTIVITY	UNFOUNDED
Location/Address:		[REV] RAND ST	
22-28176	1352	MOTOR VEHICLE ACCIDENT	ACCIDENT REPORT TO FOLLO
Vicinity of:		[REV 11102] BROADWAY	
Original Call #:		22-28175	
22-28177	1358	911 HANG UP	NO ACTION REQUIRED
Location/Address:		[REV 24865] REVERE BEACH PKWY	
22-28178	1359	MVA, PROPERTY DAMAGE ONLY	SERVICES RENDERED
Location/Address:		[REV 22760] KIMBALL AVE	
22-28179	1406	911 HANG UP	OFFICER SPOKE TO SUBJECT
Vicinity of:		[REV] RUMNEY RD	

22-28180	1406	<b>PARKING, GENERAL COMPLAINT</b>	<b>CALL LOG ENTRY ONLY</b>
Vicinity of:		[REV] LANCASTER AVE	
22-28181	1418	<b>WELL BEING CHECK</b>	<b>OFFICER SPOKE TO SUBJECT</b>
Location/Address:		[REV] STEVENS ST	
22-28182	1425	<b>911 HANG UP</b>	<b>NO ACTION REQUIRED</b>
Location/Address:		[REV 24865] REVERE BEACH PKWY	
22-28183	1429	<b>PRISONER TRANSPORT</b>	<b>SERVICES RENDERED</b>
Location/Address:		[REV 21972] REVERE BEACH PKWY	
22-28185	1431	<b>MOTOR VEHICLE ACCIDENT</b>	<b>REPORT TO FOLLOW</b>
Location/Address:		[REV 22275] SQUIRE RD	
Refer To Summons:		<a href="#">22REV-28185-AR</a>	
Summons:		MURZIA, MIGUEL ANGEL	
Address:		4 STONE LN MALDEN, MA	
Age:		19	
Charges:		UNLICENSED OPERATION OF MV	
22-28186	1437	<b>WELL BEING CHECK</b>	<b>SERVICES RENDERED</b>
Location/Address:		[REV 24590] WINTHROP AVE	
22-28187	1438	<b>PROPERTY CHECK</b>	<b>NO ACTION REQUIRED</b>
Vicinity of:		[REV 21955] FURLONG DR	
22-28188	1441	<b>WELL BEING CHECK</b>	<b>SERVICES RENDERED</b>
Location/Address:		[REV] BAY VIEW ST	
22-28189	1511	<b>PROPERTY CHECK</b>	<b>CALL LOG ENTRY ONLY</b>
Vicinity of:		[REV] CHESTER AVE	
22-28190	1523	<b>SHOPLIFTING</b>	<b>PEACE RESTORED</b>
Vicinity of:		[REV 21956] FURLONG DR	
22-28192	1532	<b>PARKING, GENERAL COMPLAINT</b>	<b>VEHICLE MOVED</b>
Location/Address:		[REV] GRAVES RD	
22-28194	1536	<b>MVA, PROPERTY DAMAGE ONLY</b>	<b>CALL LOG ENTRY ONLY</b>
Location/Address:		[REV] ARNOLD ST	
22-28198	1548	<b>B &amp; E, MOTOR VEHICLE</b>	<b>REPORT TO FOLLOW</b>
Vicinity of:		[REV] ENDICOTT AVE	
Refer To Incident:		<a href="#">22REV-28198-OF</a>	
22-28199	1559	<b>911 Transfer, Chelsea</b>	<b>TAKEN/REFERRED TO OTHER</b>
Location:		[REV]	
22-28200	1614	<b>INVESTIGATION / FOLLOW UP</b>	<b>SERVICES RENDERED</b>
Location/Address:		[REV 19987] REVERE BEACH PKWY	
22-28201	1615	<b>DISTURBANCE</b>	<b>SERVICES RENDERED</b>
Vicinity of:		[REV] NAHANT AVE + DEHON ST	
22-28202	1624	<b>MVA, HIT &amp; RUN PROPERTY</b>	<b>CALL LOG ENTRY ONLY</b>
Vicinity of:		[REV] MAHONEY CIR	
22-28204	1637	<b>JOURNAL ENTRY</b>	<b>CALL LOG ENTRY ONLY</b>
Location:		[REV]	
22-28205	1639	<b>MOTOR VEHICLE ACCIDENT</b>	<b>NOTHING SHOWING</b>
Vicinity of:		[REV] OVERLOOK RIDGE DR	
22-28206	1648	<b>911 HANG UP</b>	<b>NO ACTION REQUIRED</b>
Location/Address:		[REV 24865] REVERE BEACH PKWY	
22-28207	1721	<b>911 HANG UP</b>	<b>NO ACTION REQUIRED</b>
Location/Address:		[REV 24865] REVERE BEACH PKWY	
22-28209	1726	<b>WELL BEING CHECK</b>	<b>SERVICES RENDERED</b>

Dispatch Log From: 05/29/2022 Thru: 05/29/2022 0000 - 2359 Printed: 06/05/2022

Vicinity of:	[REV 20708]	REVERE ST	
<b>22-28211</b>	<b>1757</b>	<b>911 HANG UP</b>	<b>NO ACTION REQUIRED</b>
Location/Address:	[REV 24865]	REVERE BEACH PKWY	
<b>22-28213</b>	<b>1812</b>	<b>MOTOR VEHICLE, STOP</b>	<b>REPORT TO FOLLOW</b>
Vicinity of:	[REV]	BROADWAY + TAPLEY AVE	
Refer To Summons:		<a href="#">22REV-28213-AR</a>	
Summons:		CHAVEZ CHIELEL, ADAN MANUEL	
Address:		451 WESTERN AVE Apt. #2 LYNN, MA	
Age:		24	
Charges:		LICENSE SUSPENDED FOR OUI, OPER MV WITH	
<b>22-28215</b>	<b>1822</b>	<b>DISTURBANCE, NOISE</b>	<b>OFFICER SPOKE TO SUBJECT</b>
Location/Address:	[REV]	GAGE AVE	
<b>22-28216</b>	<b>1844</b>	<b>911 HANG UP</b>	<b>NO ACTION REQUIRED</b>
Location/Address:	[REV 24865]	REVERE BEACH PKWY	
<b>22-28219</b>	<b>1845</b>	<b>DISTURBANCE</b>	<b>UNABLE TO LOCATE SUBJECT</b>
Vicinity of:	[REV]	DERBY RD	
			
<b>22-28224</b>	<b>1909</b>	<b>911 HANG UP</b>	<b>NO ACTION REQUIRED</b>
Location/Address:	[REV 24865]	REVERE BEACH PKWY	
			
			
<b>22-28228</b>	<b>1914</b>	<b>SHOTS FIRED</b>	<b>NOTHING SHOWING</b>
Location/Address:	[REV]	BELLINGHAM AVE	
<b>22-28231</b>	<b>1923</b>	<b>PARKING, BLOCKED DRIVEWAY</b>	<b>NO ACTION REQUIRED</b>
Vicinity of:	[REV]	ORVIS RD	
<b>22-28235</b>	<b>1947</b>	<b>INVESTIGATION / FOLLOW UP</b>	<b>SERVICES RENDERED</b>
Vicinity of:	[REV 19987]	REVERE BEACH PKWY	
			
<b>22-28237</b>	<b>2000</b>	<b>WELL BEING CHECK</b>	<b>OFFICER SPOKE TO SUBJECT</b>
Vicinity of:	[REV 5700]	SQUIRE RD	
<b>22-28238</b>	<b>2006</b>	<b>DISTURBANCE, NOISE</b>	<b>OFFICER SPOKE TO SUBJECT</b>
Location/Address:	[REV]	GAGE AVE	
<b>22-28240</b>	<b>2009</b>	<b>ASSIST CITIZEN</b>	<b>SERVICES RENDERED</b>
Location/Address:	[REV 21294]	PARK AVE	
<b>22-28243</b>	<b>2051</b>	<b>SUSPICIOUS ACTIVITY</b>	<b>NOTHING SHOWING</b>
Vicinity of:	[REV 21955]	FURLONG DR	
<b>22-28247</b>	<b>2106</b>	<b>DISTURBANCE, NOISE</b>	<b>OFFICER SPOKE TO SUBJECT</b>
Vicinity of:	[REV]	HADDON ST	
<b>22-28255</b>	<b>2208</b>	<b>DISTURBANCE, NOISE</b>	<b>OFFICER SPOKE TO SUBJECT</b>
Vicinity of:	[REV]	BRADSTREET AVE	
<b>22-28257</b>	<b>2217</b>	<b>911 HANG UP</b>	<b>NO ACTION REQUIRED</b>
Location/Address:	[REV 6448]	WARD ST	
<b>22-28258</b>	<b>2219</b>	<b>ANIMAL, LOST / FOUND</b>	<b>SERVICES RENDERED</b>
Vicinity of:	[REV]	WALNUT ST	

<b>22-28262</b>	<b>2301</b>	<b>DISTURBANCE, NOISE</b>	<b>PEACE RESTORED</b>
Location/Address:		[REV 978] OCEAN AVE	
<b>22-28263</b>	<b>2321</b>	<b>DISTURBANCE, NOISE</b>	<b>NOTHING SHOWING</b>
Location/Address:		[REV 2122] LANTERN RD	
<b>22-28265</b>	<b>2341</b>	<b>DISTURBANCE</b>	<b>PEACE RESTORED</b>
Location/Address:		[REV 22042] LEE BURBANK HWY	
<b>22-28266</b>	<b>2347</b>	<b>911 HANG UP</b>	<b>SERVICES RENDERED</b>
Location/Address:		[REV 11110] OCEAN AVE	
<b>22-28267</b>	<b>2356</b>	<b>DISTURBANCE, NOISE</b>	<b>VEHICLE MOVED</b>
Vicinity of:		[REV] CARY AVE	