

**For Date: 05/30/2022 - Monday**

<u>Call Number</u>	<u>Time</u>	<u>Call Reason</u>	<u>Action</u>
22-28268 Location/Address:	0010	<b>DISTURBANCE, NOISE</b> [REV 22901] HENRY ST	<b>PEACE RESTORED</b>
22-28269 Location/Address: Refer To Incident:	0030	<b>DISTURBANCE, NOISE</b> [REV 20806] NORTH SHORE RD <a href="#">22REV-28269-OF</a>	<b>REPORT TO FOLLOW</b>
22-28270 Location/Address:	0033	<b>PROPERTY CHECK</b> [REV 22092] WALNUT AVE	<b>NO ACTION REQUIRED</b>
22-28273 Location/Address:	0041	<b>ANIMAL, LOST / FOUND</b> [REV 22399] GRAND VIEW AVE	<b>CALL LOG ENTRY ONLY</b>
22-28272 Location/Address:	0048	<b>UNWANTED PERSON</b> [REV 24871] OCEAN AVE	<b>PEACE RESTORED</b>
22-28271 Location/Address:	0049	<b>WELL BEING CHECK</b> [REV 21970] FURLONG DR	<b>SERVICES RENDERED</b>
22-28275 Location/Address:	0122	<b>PROPERTY CHECK</b> [REV 20773] NORTH SHORE RD	<b>SERVICES RENDERED</b>
22-28276 Location/Address:	0136	<b>DISTURBANCE, NOISE</b> [REV 978] OCEAN AVE	<b>PEACE RESTORED</b>
22-28277 Location/Address:	0146	<b>PROPERTY CHECK</b> [REV 20706] SQUIRE RD	<b>AREA CLEAR</b>
22-28278 Location/Address:	0148	<b>PROPERTY CHECK</b> [REV 22171] CENTENNIAL AVE	<b>SERVICES RENDERED</b>
22-28279 Location/Address:	0200	<b>PROPERTY CHECK</b> [REV 21299] SHIRLEY AVE	<b>SERVICES RENDERED</b>
22-28280 Location/Address:	0206	<b>PROPERTY CHECK</b> [REV 21621] SHIRLEY AVE	<b>SERVICES RENDERED</b>
22-28282 Location/Address:	0216	<b>DISTURBANCE, NOISE</b> [REV 24624] ARLINGTON AVE	<b>PEACE RESTORED</b>
22-28285 Vicinity of: Refer To Summons: Summons: Address: Age: Charges:	0237	<b>MOTOR VEHICLE, STOP</b> [REV 9127] BROADWAY + MALDEN ST <a href="#">22REV-28285-AR</a> DE LA ROSA GARCIA, MARIA 315 CHARGER ST Apt. #40 REVERE, MA 28 UNLICENSED OPERATION OF MV	<b>REPORT TO FOLLOW</b>
22-28287 Location/Address:	0246	<b>DISTURBANCE, NOISE</b> [REV] ELIOT CIR	<b>TAKEN/REFERRED TO OTHER</b>
22-28288 Location:	0342	<b>911 Transfer, Malden</b> [REV]	<b>TAKEN/REFERRED TO OTHER</b>
22-28289 Location/Address:	0348	<b>911 HANG UP</b> [REV] WINTHROP AVE	<b>Refused Response</b>
22-28291 Location/Address:	0421	<b>911 HANG UP</b> [REV 24865] REVERE BEACH PKWY	<b>NO ACTION REQUIRED</b>
22-28292 Location/Address:	0436	<b>THREATS, SIMPLE</b> [REV 11110] OCEAN AVE	<b>SERVICES RENDERED</b>

22-28293 0444 911 HANG UP NO ACTION REQUIRED  
Location/Address: [REV 23924] THORNTON ST

22-28297 0720 JOURNAL ENTRY CALL LOG ENTRY ONLY  
Location: [REV]

22-28299 0733 911 HANG UP NO ACTION REQUIRED  
Location/Address: [REV 6897] BROADWAY

22-28305 0854 911 Transfer, STATE TAKEN/REFERRED TO OTHER  
Location: [REV]

22-28308 0905 911 HANG UP NO ACTION REQUIRED  
Location/Address: [REV 24865] REVERE BEACH PKWY

22-28307 0911 JOURNAL ENTRY CALL LOG ENTRY ONLY  
Location: [REV]

22-28313 0946 VANDALISM REPORT TO FOLLOW  
Location/Address: [REV 24859] REVERE ST  
Refer To Incident: [22REV-28313-OF](#)

22-28314 0946 911 HANG UP OTHER  
Location/Address: [REV 24865] REVERE BEACH PKWY

22-28318 1004 TOW, TRESPASS TOW MOTOR VEHICLE  
Location/Address: [REV 20568] REVERE BEACH BLVD


22-28319 1016 ASSIST OTHER AGENCY SERVICES RENDERED  
Location/Address: [REV] CHARGER ST  
Original Call #: 22-28317

22-28321 1105 911 HANG UP NO ACTION REQUIRED  
Location/Address: [REV 24865] REVERE BEACH PKWY



22-28323 1114 911 HANG UP NO ACTION REQUIRED  
Location/Address: [REV 24865] REVERE BEACH PKWY


22-28325 1115 911 HANG UP OTHER  
Location/Address: [REV 21989] OVERLOOK RIDGE DR

22-28324 1117 INVESTIGATION / FOLLOW UP SERVICES RENDERED  
Location/Address: [REV 22945] NAHANT AVE

22-28330	1206	911 HANG UP	NO ACTION REQUIRED
Location/Address:		[REV 24865] REVERE BEACH PKWY	
			
22-28332	1241	911 HANG UP	NO ACTION REQUIRED
Location/Address:		[REV 24865] REVERE BEACH PKWY	
22-28333	1242	WELL BEING CHECK	SERVICES RENDERED
Location/Address:		[REV] AMERICAN LEGION HWY + HUTCHINSON ST	
22-28334	1244	911 Transfer, Chelsea	TAKEN/REFERRED TO OTHER
Location:		[REV]	
22-28335	1257	911 Transfer, STATE	TAKEN/REFERRED TO OTHER
Location:		[REV]	
22-28339	1308	ANIMAL, LOST / FOUND	NO ACTION REQUIRED
Vicinity of:		[REV] OXFORD ST	
22-28337	1309	PROPERTY CHECK	SERVICES RENDERED
Location/Address:		[REV] OCEAN PIER AVE	
22-28340	1317	911 HANG UP	NO ACTION REQUIRED
Location/Address:		[REV 24865] REVERE BEACH PKWY	
22-28344	1339	DISTURBANCE	NOTHING SHOWING
Location/Address:		[REV] SQUIRE RD	
22-28345	1342	911 Transfer, Other	TAKEN/REFERRED TO OTHER
Location:		[REV]	
22-28347	1347	DISTURBANCE, NOISE	OTHER
Location/Address:		[REV 24202] REVERE BEACH BLVD	
22-28348	1400	LARCENY	REPORT TO FOLLOW
Location/Address:		[REV 11110] OCEAN AVE	
Refer To Incident:		<a href="#">22REV-28348-OF</a>	
22-28351	1411	WELL BEING CHECK	OTHER
Vicinity of:		[REV] AMERICAN LEGION HWY + REVERE ST	
22-28352	1436	ASSIST CITIZEN	SERVICES RENDERED
Location/Address:		[REV 21972] REVERE BEACH PKWY	
22-28354	1440	UNWANTED PERSON	SUBJECT HAS MOVED
Location/Address:		[REV 20591] AMERICAN LEGION HWY	
22-28356	1445	DIRECTED PATROL	SERVICES RENDERED
Location/Address:		[REV 21055] BROADWAY	
22-28360	1453	PARKING, GENERAL COMPLAINT	OTHER
Vicinity of:		[REV] RICE AVE + GOODWIN AVE	
22-28361	1453	911 HANG UP	NO ACTION REQUIRED
Vicinity of:		[REV] REVERE BEACH BLVD	
22-28364	1503	911 HANG UP	OTHER
Location/Address:		[REV 24865] REVERE BEACH PKWY	
22-28365	1514	911 HANG UP	NO ACTION REQUIRED
Location/Address:		[REV 24865] REVERE BEACH PKWY	

Dispatch Log From: 05/30/2022 Thru: 05/30/2022 0000 - 2359 Printed: 06/05/2022

22-28366	1524	911 HANG UP	NO ACTION REQUIRED
Vicinity of:		[REV] REVERE BEACH BLVD	
22-28367	1525	JOURNAL ENTRY	CALL LOG ENTRY ONLY
Location:		[REV]	
22-28368	1531	911 HANG UP	NO ACTION REQUIRED
Location/Address:		[REV] ESSEX ST	
			
22-28374	1559	911 HANG UP	NO ACTION REQUIRED
Location/Address:		[REV 24875] REVERE BEACH BLVD	
22-28378	1619	911 HANG UP	NO ACTION REQUIRED
Location/Address:		[REV 24865] REVERE BEACH PKWY	
22-28379	1620	911 HANG UP	NO ACTION REQUIRED
Location/Address:		[REV 24865] REVERE BEACH PKWY	
22-28382	1629	COMPLAINT	UNFOUNDED
Location/Address:		[REV] MILLS AVE + NORTH SHORE RD	
22-28383	1630	MOTOR VEHICLE ACCIDENT	ACCIDENT REPORT TO FOLLO
Vicinity of:		[REV 21650] BROADWAY	
Original Call #:		22-28381	
22-28384	1643	MOTOR VEHICLE, STOP	CITATION/WARNING ISSUED
Location/Address:		[REV] BROADWAY	
22-28385	1652	VANDALISM	OFFICER SPOKE TO SUBJECT
Location/Address:		[REV] WASHINGTON AVE	
22-28387	1710	911 HANG UP	NO ACTION REQUIRED
Location/Address:		[REV 24865] REVERE BEACH PKWY	
22-28389	1715	MOTOR VEHICLE ACCIDENT	MVA - PAPERS EXCHANGED
Vicinity of:		[REV] UNION ST	
Original Call #:		22-28380	
22-28390	1715	WELL BEING CHECK	UNFOUNDED
Location/Address:		[REV 9176] VFW PKWY	
22-28392	1729	WELL BEING CHECK	SERVICES RENDERED
Location/Address:		[REV 23111] BUTLER ST	
22-28391	1732	911 HANG UP	NO ACTION REQUIRED
Location/Address:		[REV 24865] REVERE BEACH PKWY	
22-28395	1754	JOURNAL ENTRY	CALL LOG ENTRY ONLY
Location:		[REV]	
22-28397	1757	MOTOR VEHICLE, ABANDONED	UNFOUNDED
Location/Address:		[REV] SIGOURNEY ST	
22-28398	1815	911 Transfer, Chelsea	TAKEN/REFERRED TO OTHER
Location:		[REV]	
22-28400	1822	MOTOR VEHICLE, STOP	VERBAL WARNING
Location/Address:		[REV 2115] SQUIRE RD	
22-28399	1824	MOTOR VEHICLE, STOP	CITATION/WARNING ISSUED
Location/Address:		[REV 22018] REVERE BEACH BLVD	
			
22-28404	1928	DISTURBANCE	NO ACTION REQUIRED
Location/Address:		[REV 21956] FURLONG DR	

<b>22-28407</b>	<b>1928</b>	<b>TRAFFIC COMPLAINT</b>	<b>UNABLE TO LOCATE SUBJECT</b>
Vicinity of:		[REV 20764] BROADWAY	
<b>22-28405</b>	<b>1932</b>	<b>SHOPLIFTING</b>	<b>REPORT TO FOLLOW</b>
Location/Address:		[REV 21955] FURLONG DR	
Refer To Incident:		<a href="#">22REV-28405-OF</a>	
<b>22-28406</b>	<b>1935</b>	<b>TRAFFIC COMPLAINT</b>	<b>NOTHING SHOWING</b>
Vicinity of:		[REV 24402] PUTNAM RD	
<b>22-28408</b>	<b>1953</b>	<b>911 HANG UP</b>	<b>NO ACTION REQUIRED</b>
Location/Address:		[REV 24865] REVERE BEACH PKWY	
<b>22-28412</b>	<b>2029</b>	<b>911 HANG UP</b>	<b>NO ACTION REQUIRED</b>
Location/Address:		[REV 24865] REVERE BEACH PKWY	
<b>22-28413</b>	<b>2034</b>	<b>MOTOR VEHICLE, STOP</b>	<b>VERBAL WARNING</b>
Vicinity of:		[REV] NORTH SHORE RD + SHIRLEY AVE	
<b>22-28416</b>	<b>2046</b>	<b>MOTOR VEHICLE, STOP</b>	<b>CITATION/WARNING ISSUED</b>
Vicinity of:		[REV] SHIRLEY AVE	
<b>22-28417</b>	<b>2059</b>	<b>DISTURBANCE</b>	<b>REPORT TO FOLLOW</b>
Location/Address:		[REV 20545] BROADWAY	
Refer To Incident:		<a href="#">22REV-28417-OF</a>	
<b>22-28419</b>	<b>2107</b>	<b>MOTOR VEHICLE, STOP</b>	<b>CITATION/WARNING ISSUED</b>
Location/Address:		[REV] WALNUT AVE	
Refer To Summons:		<a href="#">22REV-28419-AR</a>	
Summons:		DUPTHALA, SANTOSH	
Address:		157 NEWMAN ST REVERE, MA	
Age:		30	
Charges:		UNREGISTERED MOTOR VEHICLE	
		UNINSURED MOTOR VEHICLE	
<b>22-28424</b>	<b>2135</b>	<b>ASSIST OTHER AGENCY</b>	<b>Refused Response</b>
Location/Address:		[REV 20982] DOLPHIN AVE	
Original Call #:		22-28422	
<b>22-28425</b>	<b>2144</b>	<b>MOTOR VEHICLE, STOP</b>	<b>VERBAL WARNING</b>
Location/Address:		[REV 21972] REVERE BEACH PKWY	
<b>22-28427</b>	<b>2159</b>	<b>DISTURBANCE</b>	<b>Refused Response</b>
Location/Address:		[REV 22119] OVERLOOK RIDGE TER	
<b>22-28428</b>	<b>2206</b>	<b>911 HANG UP</b>	<b>ACCIDENTAL TRIP</b>
Location/Address:		[REV 22127] SQUIRE RD	
			
<b>22-28429</b>	<b>2242</b>	<b>911 HANG UP</b>	<b>Refused Response</b>
Location/Address:		[REV 21236] NORTH SHORE RD	
<b>22-28431</b>	<b>2248</b>	<b>911 HANG UP</b>	<b>Refused Response</b>
Location/Address:		[REV 24865] REVERE BEACH PKWY	
<b>22-28432</b>	<b>2313</b>	<b>911 HANG UP</b>	<b>NO ACTION REQUIRED</b>
Location/Address:		[REV 24865] REVERE BEACH PKWY	
<b>22-28433</b>	<b>2318</b>	<b>DISTURBANCE</b>	<b>NOTHING SHOWING</b>
Location/Address:		[REV] DEHON ST + NORTH SHORE RD	
<b>22-28434</b>	<b>2331</b>	<b>911 Transfer, STATE</b>	<b>TAKEN/REFERRED TO OTHER</b>
Location:		[REV]	
<b>22-28436</b>	<b>2337</b>	<b>ASSIST OTHER AGENCY</b>	<b>SERVICES RENDERED</b>
Vicinity of:		[REV 21633] REVERE BEACH BLVD	
<b>22-28440</b>	<b>2359</b>	<b>MOTOR VEHICLE, REPOSSESSION</b>	<b>TOW MOTOR VEHICLE</b>

Dispatch Log From: 05/30/2022 Thru: 05/30/2022 0000 - 2359 Printed: 06/05/2022

Location/Address: [REV] SOUTH AVE