



**For Date: 06/07/2022 - Tuesday**

<u>Call Number</u>	<u>Time</u>	<u>Call Reason</u>	<u>Action</u>
22-29834	0006	WELL BEING CHECK	NOTHING SHOWING
Location/Address:		[REV] RESERVOIR AVE + BROADWAY	
22-29836	0020	DIRECTED PATROL	VEHICLE MOVED
Location/Address:		[REV 20560] SQUIRE RD	
22-29837	0021	DIRECTED PATROL	AREA CLEAR
Location/Address:		[REV] ADAMS ST	
22-29839	0025	MVA, HIT & RUN PROPERTY	CALL LOG ENTRY ONLY
Location/Address:		[REV 22555] PROCTOR AVE	
22-29838	0034	ASSIST OTHER AGENCY	SERVICES RENDERED
Location/Address:		[REV] MOUNTAIN AVE + ADAMS ST	
22-29841	0058	DIRECTED PATROL	NO ACTION REQUIRED
Location/Address:		[REV 20560] SQUIRE RD	
22-29842	0105	911 Transfer, STATE	TAKEN/REFERRED TO OTHER
Location:		[REV]	
			
22-29846	0200	DIRECTED PATROL	NO ACTION REQUIRED
Location/Address:		[REV 20560] SQUIRE RD	
22-29848	0311	DIRECTED PATROL	NO ACTION REQUIRED
Location/Address:		[REV 20560] SQUIRE RD	
			
22-29850	0439	ALARM, BURGLAR	OFFICER SPOKE TO SUBJECT
Location/Address:		[REV 21171] WASHINGTON AVE	
22-29853	0639	911 Transfer, Chelsea	TAKEN/REFERRED TO OTHER
Location:		[REV]	
22-29855	0701	SUSPICIOUS ACTIVITY	NOTHING SHOWING
Vicinity of:		[REV] NORTH SHORE RD	
22-29859	0740	ALARM, BURGLAR	ACCIDENTAL TRIP
Location/Address:		[REV 20520] YEAMANS ST	
22-29862	0755	JOURNAL ENTRY	CALL LOG ENTRY ONLY
Location:		[REV]	
22-29863	0758	SCHOOL CROSSING	SERVICES RENDERED
Vicinity of:		[REV 20500] TUCKERMAN ST	
22-29864	0759	MOTOR VEHICLE ACCIDENT	MVA - PAPERS EXCHANGED
Location/Address:		[REV 20770] BROADWAY	
22-29869	0815	PARKING, GENERAL COMPLAINT	TOW MOTOR VEHICLE
Location/Address:		[REV] NORTH SHORE RD	
22-29871	0833	PUBLIC SAFETY	CALL LOG ENTRY ONLY
Vicinity of:		[REV 5440] DALE ST	
22-29874	0840	COMMUNITY POLICING SERVICE	NO ACTION REQUIRED
Location/Address:		[REV 20430] GARFIELD AVE	
22-29875	0844	911 Transfer, Boston	TAKEN/REFERRED TO OTHER
Location:		[REV]	

22-29876	0847	911 HANG UP	NO ACTION REQUIRED
Vicinity of:		[REV 24276] MALDEN ST	
22-29877	0848	PRISONER TRANSPORT	SERVICES RENDERED
Location/Address:		[REV 21972] REVERE BEACH PKWY	
22-29879	0850	COMMUNITY POLICING SERVICE	SERVICES RENDERED
Location/Address:		[REV 5870] PARK AVE	
22-29881	0904	PARKING, GENERAL COMPLAINT	SERVICES RENDERED
Vicinity of:		[REV 20644] LEVERETT AVE	
[REDACTED]			
22-29885	0911	COMMUNITY POLICING SERVICE	SERVICES RENDERED
Vicinity of:		[REV 1866] WINTHROP AVE	
22-29886	0912	TOW, TRESPASS	TOW MOTOR VEHICLE
Location/Address:		[REV 6445] BEACH ST	
22-29888	0936	COMMUNITY POLICING SERVICE	AREA QUIET
Location/Address:		[REV 20500] TUCKERMAN ST	
22-29889	0946	COMMUNITY POLICING SERVICE	AREA QUIET
Location/Address:		[REV 22157] NEWHALL ST	
22-29890	0947	ALARM, BURGLAR	SERVICES RENDERED
Location/Address:		[REV 20652] BROADWAY	
22-29896	0956	JOURNAL ENTRY	CALL LOG ENTRY ONLY
Location:		[REV]	
22-29892	1003	PROPERTY CHECK	AREA CLEAR
Location/Address:		[REV 21294] PARK AVE	
22-29893	1007	COMMUNITY POLICING SERVICE	SERVICES RENDERED
Location/Address:		[REV 22157] NEWHALL ST	
22-29894	1010	MVA, HIT & RUN PROPERTY	REPORT TO FOLLOW
Vicinity of:		[REV] JARVIS ST	
22-29898	1041	MOTOR VEHICLE, STOP	VERBAL WARNING
Vicinity of:		[REV 21451] REVERE BEACH PKWY	
22-29900	1044	COMMUNITY POLICING SERVICE	SERVICES RENDERED
Location/Address:		[REV 20227] TUCKERMAN ST	
22-29904	1101	SUSPICIOUS ACTIVITY	SERVICES RENDERED
Location/Address:		[REV 22098] MOUNTAIN AVE	
22-29906	1115	THREATS TO KILL	PEACE RESTORED
Location/Address:		[REV 21466] VFW PKWY	
22-29907	1120	LARCENY	SERVICES RENDERED
Location/Address:		[REV 22106] FRANKLIN AVE	
22-29908	1125	911 HANG UP	OTHER
Location/Address:		[REV 24865] REVERE BEACH PKWY	
22-29909	1128	COMMUNITY POLICING SERVICE	SERVICES RENDERED
Location/Address:		[REV 22157] NEWHALL ST	
22-29911	1143	COMMUNITY POLICING SERVICE	AREA QUIET
Location/Address:		[REV 22157] NEWHALL ST	
22-29913	1152	911 HANG UP	Refused Response
Location/Address:		[REV] OVERLOOK AVE	

Dispatch Log From: 06/07/2022 Thru: 06/07/2022

0000 - 2359

Printed: 07/04/2022

<b>22-29914</b>	<b>1206</b>	<b>COMMUNITY POLICING SERVICE</b>	<b>AREA QUIET</b>
Location/Address: [REV 1866] WINTHROP AVE			
<b>22-29915</b>	<b>1209</b>	<b>SUSPICIOUS ACTIVITY</b>	<b>SERVICES RENDERED</b>
Location/Address: [REV 23205] MADISON ST			
<b>22-29916</b>	<b>1209</b>	<b>VANDALISM</b>	<b>REPORT TO FOLLOW</b>
Location/Address: [REV 70] ADAMS ST			
Refer To Incident: <a href="#">22REV-29916-OF</a>			
<b>22-29918</b>	<b>1227</b>	<b>TRESPASS FROM PROPERTY</b>	<b>REPORT TO FOLLOW</b>
Location/Address: [REV 20651] SCHOOL ST			
Refer To Incident: <a href="#">22REV-29918-OF</a>			
<b>22-29919</b>	<b>1231</b>	<b>TOW, TRESPASS</b>	<b>TOW MOTOR VEHICLE</b>
Location/Address: [REV 24859] REVERE ST			
<b>22-29920</b>	<b>1232</b>	<b>ASSIST OTHER AGENCY</b>	<b>SERVICES RENDERED</b>
Vicinity of: [REV] REVERE ST + AMERICAN LEGION HWY			
<b>22-29923</b>	<b>1246</b>	<b>MOTOR VEHICLE ACCIDENT</b>	<b>SERVICES RENDERED</b>
Vicinity of: [REV] REVERE BEACH PKWY + SUFFOLK DOWNS RD			
<b>22-29924</b>	<b>1249</b>	<b>911 HANG UP</b>	<b>NO ACTION REQUIRED</b>
Location/Address: [REV 1509] SQUIRE RD			
<b>22-29925</b>	<b>1252</b>	<b>PUBLIC SAFETY</b>	<b>TAKEN/REFERRED TO OTHER</b>
Location/Address: [REV] AMERICAN LEGION HWY + REVERE ST			
<b>22-29933</b>	<b>1257</b>	<b>MVA, HIT &amp; RUN PROPERTY</b>	<b>SERVICES RENDERED</b>
Location/Address: [REV] CRESCENT AVE			
<b>22-29927</b>	<b>1305</b>	<b>911 HANG UP</b>	<b>NO ACTION REQUIRED</b>
Location/Address: [REV 20253] PROCTOR AVE			
<b>22-29928</b>	<b>1319</b>	<b>ANIMAL, COMPLAINT</b>	<b>SERVICES RENDERED</b>
Vicinity of: [REV] ELMWOOD AVE			
<b>22-29932</b>	<b>1335</b>	<b>ASSIST CITIZEN</b>	<b>SERVICES RENDERED</b>
Location/Address: [REV 20651] SCHOOL ST			
<b>22-29936</b>	<b>1347</b>	<b>SUSPICIOUS ACTIVITY</b>	<b>SERVICES RENDERED</b>
Location/Address: [REV] CRESCENT AVE			
<b>22-29937</b>	<b>1351</b>	<b>ALARM, BURGLAR</b>	<b>BUILDING CHECKED/SECURED</b>
Location/Address: [REV] AMBROSE ST			
<b>22-29938</b>	<b>1355</b>	<b>PROPERTY CHECK</b>	<b>SERVICES RENDERED</b>
Location/Address: [REV 22157] NEWHALL ST			
<b>22-29939</b>	<b>1358</b>	<b>INVESTIGATION / FOLLOW UP</b>	<b>REPORT TO FOLLOW</b>
Location/Address: [REV 5870] PARK AVE			
Refer To Incident: <a href="#">22REV-29939-OF</a>			
<b>22-29941</b>	<b>1405</b>	<b>SCHOOL CROSSING</b>	<b>SERVICES RENDERED</b>
Vicinity of: [REV 20500] TUCKERMAN ST			
<b>22-29942</b>	<b>1407</b>	<b>ANIMAL, COMPLAINT</b>	<b>SERVICES RENDERED</b>
Location/Address: [REV 21956] FURLONG DR			
<b>22-29944</b>	<b>1411</b>	<b>LARCENY</b>	<b>REPORT TO FOLLOW</b>
Location/Address: [REV 23001] DERBY RD			
Refer To Incident: <a href="#">22REV-29944-OF</a>			
<b>22-29947</b>	<b>1431</b>	<b>ANIMAL, COMPLAINT</b>	<b>NO ACTION REQUIRED</b>
Location/Address: [REV] FENWICK ST			
<b>22-29949</b>	<b>1440</b>	<b>ASSAULT &amp; BATTERY</b>	<b>REPORT TO FOLLOW</b>
Location/Address: [REV 22314] DEHON ST			
Refer To Incident: <a href="#">22REV-29949-OF</a>			

[REDACTED]

22-29954 1451 911 HANG UP NO ACTION REQUIRED  
Location/Address: [REV] JONES RD

22-29955 1455 TRAFFIC COMPLAINT SERVICES RENDERED  
Location/Address: [REV] GOLDIE ST + WASHINGTON AVE

22-29957 1506 MOTOR VEHICLE, STOP REPORT TO FOLLOW  
Vicinity of: [REV] HADDON ST  
Refer To Incident: [22REV-29957-OF](#)

[REDACTED]

22-29963 1531 WELL BEING CHECK SERVICES RENDERED  
Location/Address: [REV 5871] OCEAN AVE

22-29962 1532 ASSAULT PEACE RESTORED  
Location/Address: [REV 16081] SHIRLEY AVE

22-29967 1611 WELL BEING CHECK NO ACTION REQUIRED  
Vicinity of: [REV 24292] SQUIRE RD

22-29969 1613 LARCENY REPORT TO FOLLOW  
Location/Address: [REV] BROADWAY  
Refer To Incident: [22REV-29969-OF](#)

22-29970 1616 911 HANG UP Refused Response  
Location/Address: [REV 24865] REVERE BEACH PKWY

22-29973 1642 ASSIST CITIZEN REPORT TO FOLLOW  
Location/Address: [REV 21956] FURLONG DR  
Refer To Incident: [22REV-29973-OF](#)

22-29974 1649 ALARM, BURGLAR BUILDING CHECKED/SECURED  
Location/Address: [REV 4760] COOLEIDGE ST

22-29975 1650 K9 DEPLOYMENT NO ACTION REQUIRED  
Location/Address: [REV 21294] PARK AVE

22-29977 1700 TOW & HOLD TOW MOTOR VEHICLE  
Location/Address: [REV 24816] SHIRLEY AVE

22-29978 1705 MOTOR VEHICLE, STOP VERBAL WARNING  
Vicinity of: [REV 1866] WINTHROP AVE

22-29979 1724 MOTOR VEHICLE, STOP VERBAL WARNING  
Vicinity of: [REV] WASHINGTON AVE + SHERMAN ST

22-29980 1727 911 HANG UP NO ACTION REQUIRED  
Location/Address: [REV 24865] REVERE BEACH PKWY

[REDACTED] 1735 SUDDEN DEATH REPORT TO FOLLOW  
Location/Address: [REV] GARFIELD AVE  
Refer To Incident: [22](#) [REDACTED]



22-29985 1749 911 Transfer, Boston TAKEN/REFERRED TO OTHER  
Location: [REV]

22-29987 1753 911 Transfer, STATE TAKEN/REFERRED TO OTHER  
Location: [REV]

22-29986 1754 TRAFFIC CONTROL SERVICES RENDERED  
Vicinity of: [REV 21294] PARK AVE

22-29988 1758 MOTOR VEHICLE, STOP REPORT TO FOLLOW  
Vicinity of: [REV 11102] BROADWAY

Refer To Arrest: [22REV-29988-AR](#)

22-29989	1802	911 HANG UP	NO ACTION REQUIRED
Location/Address:		[REV 24865] REVERE BEACH PKWY	
22-29991	1817	TOW, TRESPASS	TOW MOTOR VEHICLE
Location/Address:		[REV 21298] BROADWAY	
22-29992	1824	TOW, TRESPASS	TOW MOTOR VEHICLE
Location/Address:		[REV 10696] REVERE BEACH PKWY	
22-29993	1826	911 HANG UP	NO ACTION REQUIRED
Location/Address:		[REV 24865] REVERE BEACH PKWY	
22-29994	1830	MOTOR VEHICLE, STOP	VERBAL WARNING
Vicinity of:		[REV 23497] BROADWAY	
22-29996	1843	MOTOR VEHICLE, STOP	VERBAL WARNING
Vicinity of:		[REV 20301] AMERICAN LEGION HWY	
22-29997	1856	911 HANG UP	NO ACTION REQUIRED
Location/Address:		[REV 24865] REVERE BEACH PKWY	
22-29998	1857	911 Transfer, Other	TAKEN/REFERRED TO OTHER
Location:		[REV]	
22-29999	1900	911 HANG UP	Refused Response
Location/Address:		[REV 24865] REVERE BEACH PKWY	
22-30000	1900	911 Transfer, Boston	TAKEN/REFERRED TO OTHER
Location:		[REV]	
22-30040	1900	SEX OFFENDER REGISTRY	NO ACTION REQUIRED
Location/Address:		[REV 21972] REVERE BEACH PKWY	
22-30001	1945	INVESTIGATION / FOLLOW UP	REPORT TO FOLLOW
Vicinity of:		[REV] BURBANK ST + PROCTOR AVE	
Refer To Incident:		<a href="#">22REV-30001-OF</a>	
			
			
22-30005	1954	MVA, HIT & RUN PROPERTY	SERVICES RENDERED
Vicinity of:		[REV] SUFFOLK AVE	
22-30006	2000	JOURNAL ENTRY	CALL LOG ENTRY ONLY
Location:		[REV]	
22-30008	2022	THREATS, SIMPLE	PEACE RESTORED
Vicinity of:		[REV 21956] FURLONG DR	
22-30009	2023	JOURNAL ENTRY	CALL LOG ENTRY ONLY
Location:		[REV]	
22-30010	2028	ASSIST CITIZEN	SERVICES RENDERED
Location/Address:		[REV] YEAMANS ST	
22-30011	2037	COMPLAINT	REPORT TO FOLLOW
Location/Address:		[REV 10686] BENNETT HWY	
Refer To Incident:		<a href="#">22REV-30011-OF</a>	
22-30013	2044	MOTOR VEHICLE, DISABLED	SERVICES RENDERED
Vicinity of:		[REV] REVERE BEACH PKWY + WINTHROP AVE	
22-30014	2052	MOTOR VEHICLE, STOP	VERBAL WARNING
Vicinity of:		[REV] MOUNTAIN AVE	
22-30015	2100	911 HANG UP	NO ACTION REQUIRED

Dispatch Log From: 06/07/2022 Thru: 06/07/2022 0000 - 2359 Printed: 07/04/2022

Location/Address: [REV 22127] SQUIRE RD

**22-30016 2113 911 HANG UP NO ACTION REQUIRED**  
Location/Address: [REV 24759] OAKWOOD AVE

**22-30018 2204 DIRECTED PATROL NOTHING SHOWING**  
Vicinity of: [REV 20560] SQUIRE RD

**22-30019 2213 911 HANG UP Refused Response**  
Location/Address: [REV] REVERE BEACH BLVD

[REDACTED]

**22-30025 2254 ALARM, BURGLAR NO ACTION REQUIRED**  
Location/Address: [REV] OXFORD PARK

**22-30026 2255 DISTURBANCE OFFICER SPOKE TO SUBJECT**  
Location/Address: [REV 8692] HUTCHINSON ST

**22-30027 2258 MOTOR VEHICLE ACCIDENT SERVICES RENDERED**  
Vicinity of: [REV] WASHINGTON AVE

**22-30031 2310 MOTOR VEHICLE, STOP VERBAL WARNING**  
Location/Address: [REV] WINTHROP PKWY + NORTH SHORE RD

**22-30032 2312 PROPERTY CHECK AREA QUIET**  
Location/Address: [REV 20284] EVERARD ST

**22-30033 2314 DISTURBANCE, NOISE NOTHING SHOWING**  
Location/Address: [REV 2132] LANTERN RD

**22-30034 2315 PROPERTY CHECK AREA QUIET**  
Location/Address: [REV 21955] FURLONG DR

[REDACTED]

**22-30037 2326 DIRECTED PATROL NOTHING SHOWING**  
Location/Address: [REV 20560] SQUIRE RD

**22-30043 2344 911 HANG UP Refused Response**  
Location/Address: [REV] RT1 COPELAND TO LYNN ST N

**22-30042 2347 911 HANG UP Refused Response**  
Location/Address: [REV 20541] CENTENNIAL AVE