

For Date: 06/08/2022 - Wednesday

<u>Call Number</u>	<u>Time</u>	<u>Call Reason</u>	<u>Action</u>
22-30045	0002	911 HANG UP	NO ACTION REQUIRED
Location/Address:		[REV 24865] REVERE BEACH PKWY	
22-30046	0017	911 HANG UP	NO ACTION REQUIRED
Location/Address:		[REV 24865] REVERE BEACH PKWY	
22-30047	0037	DISTURBANCE, NOISE	OFFICER SPOKE TO SUBJECT
Location/Address:		[REV] CAMPBELL AVE	
22-30050	0145	UNWANTED PERSON	ARREST(S) MADE
Location/Address:		[REV] CAMPBELL AVE	
Refer To Arrest:		22REV-30050-AR	
Arrest:		SOROKA, ROBERT TODD	
Address:		19 HANCOCK ST Apt. #310 EVERETT, MA	
Age:		48	
Charges:		WARRANT ARREST THREAT TO COMMIT CRIME	
22-30052	0212	SUSPICIOUS ACTIVITY	NOTHING SHOWING
Location/Address:		[REV 21864] LEE BURBANK HWY	
22-30053	0218	911 Transfer, Everett	TAKEN/REFERRED TO OTHER
Location:		[REV]	
22-30055	0245	PRISONER TRANSPORT	OTHER
Location/Address:		[REV 21972] REVERE BEACH PKWY	
22-30059	0453	MOTOR VEHICLE, REPOSSESSION	TOW MOTOR VEHICLE
Location/Address:		[REV] ESSEX ST	
22-30060	0504	ALARM, BURGLAR	REPORT TO FOLLOW
Location/Address:		[REV 20082] SQUIRE RD	
Refer To Incident:		22REV-30060-OF	
22-30061	0601	MOTOR VEHICLE ACCIDENT	ACCIDENT REPORT TO FOLLO
Location/Address:		[REV 9152] PROCTOR AVE	
Refer To Incident:		22REV-30061-OF	
22-30062	0605	SICK OFFICER	NO ACTION REQUIRED
Location:		[REV]	
22-30066	0702	911 HANG UP	OTHER
Location/Address:		[REV 24865] REVERE BEACH PKWY	
22-30067	0709	911 Transfer, Malden	TAKEN/REFERRED TO OTHER
Location:		[REV]	
22-30068	0715	MOTOR VEHICLE ACCIDENT	MVA - PAPERS EXCHANGED
Location/Address:		[REV] HYDE ST + BROADWAY	
22-30071	0725	911 HANG UP	NO ACTION REQUIRED
Location/Address:		[REV 22043] AMERICAN LEGION HWY	
22-30073	0731	MOTOR VEHICLE ACCIDENT	ACCIDENT REPORT TO FOLLO
Location/Address:		[REV 20322] LEE BURBANK HWY	
22-30074	0736	911 Transfer, Everett	TAKEN/REFERRED TO OTHER
Location:		[REV]	
22-30075	0738	MOTOR VEHICLE, DISABLED	UNFOUNDED
Location/Address:		[REV] REVERE ST + NORTH SHORE RD	
22-30078	0745	JOURNAL ENTRY	CALL LOG ENTRY ONLY

Dispatch Log From: 06/08/2022 Thru: 06/08/2022 0000 - 2359 Printed: 07/04/2022

Location: [REV]

22-30081 0754 JOURNAL ENTRY CALL LOG ENTRY ONLY
Location: [REV]

22-30086 0831 911 HANG UP NO ACTION REQUIRED
Vicinity of: [REV 21180] RAILROAD ST

22-30087 0835 COMMUNITY POLICING SERVICE AREA CLEAR
Location/Address: [REV 20592] REVERE ST

22-30088 0842 COMMUNITY POLICING SERVICE SERVICES RENDERED
Location/Address: [REV 20430] GARFIELD AVE

22-30095 0921 ASSIST REVCITIZEN OFFICER SPOKE TO SUBJECT
Location/Address: [REV] GARFIELD AVE

22-30096 0922 911 HANG UP NO ACTION REQUIRED
Vicinity of: [REV 20459] SQUIRE RD

22-30098 0929 COMMUNITY POLICING SERVICE SERVICES RENDERED
Location/Address: [REV 20227] TUCKERMAN ST

22-30100 0930 ASSIST OTHER AGENCY SERVICES RENDERED
Location/Address: [REV 20430] GARFIELD AVE

22-30101 0933 COMMUNITY POLICING SERVICE OTHER
Location/Address: [REV 5870] PARK AVE

22-30102 0934 MOTOR VEHICLE ACCIDENT ACCIDENT REPORT TO FOLLO
Location/Address: [REV 21938] SQUIRE RD

22-30103 0943 JOURNAL ENTRY CALL LOG ENTRY ONLY
Location: [REV]

22-30104 0953 COMMUNITY POLICING SERVICE OTHER
Location/Address: [REV 20430] GARFIELD AVE

22-30105 0953 PRISONER TRANSPORT TRANSPORTED TO COURT
Location/Address: [REV 21972] REVERE BEACH PKWY

22-30107 1002 911 HANG UP NO ACTION REQUIRED
Location/Address: [REV] MOUNTAIN AVE

22-30113 1058 911 Transfer, Boston TAKEN/REFERRED TO OTHER
Location: [REV]

22-30114 1101 911 Transfer, Boston TAKEN/REFERRED TO OTHER
Location: [REV]

22-30117 1108 WELL BEING CHECK SERVICES RENDERED
Location/Address: [REV 20565] REVERE BEACH BLVD






22-30119 1111 VANDALISM CALL LOG ENTRY ONLY
Location/Address: [REV 20529] OCEAN AVE

22-30122 1120 LOST / FOUND, PROPERTY SERVICES RENDERED
Location/Address: [REV 21972] REVERE BEACH PKWY

22-30123 1126 TOW, TRESPASS TOW MOTOR VEHICLE
Location/Address: [REV 24859] REVERE ST

22-30127 1133 ASSIST CITIZEN SERVICES RENDERED
Location/Address: [REV 20529] OCEAN AVE

Dispatch Log From: 06/08/2022 Thru: 06/08/2022 0000 - 2359 Printed: 07/04/2022

22-30124	1136	TOW, TRESPASS	TOW MOTOR VEHICLE
Location/Address:		[REV 24859] REVERE ST	
22-30125	1137	ALARM, BURGLAR	OFFICER SPOKE TO SUBJECT
Location/Address:		[REV 22020] AMERICAN LEGION HWY	
22-30131	1151	911 HANG UP	NO ACTION REQUIRED
Vicinity of:		[REV] LEE BURBANK HWY	
22-30133	1153	911 HANG UP	NO ACTION REQUIRED
Vicinity of:		[REV 21813] AMERICAN LEGION HWY	
22-30134	1157	ASSIST OTHER AGENCY	OFFICER SPOKE TO SUBJECT
Location/Address:		[REV 23247] BEACH ST	
Original Call #:		22-30126	
22-30137	1209	INVESTIGATION / FOLLOW UP	REPORT TO FOLLOW
Location/Address:		[REV 21989] OVERLOOK RIDGE DR	
Refer To Incident:		22REV-30137-OF	
22-30138	1216	COMMUNITY POLICING SERVICE	SERVICES RENDERED
Location/Address:		[REV 20651] SCHOOL ST	
22-30139	1217	COMPLAINT	OFFICER SPOKE TO SUBJECT
Location/Address:		[REV 23661] NELL RD	
			
22-30142	1236	911 Transfer, Chelsea	TAKEN/REFERRED TO OTHER
Location:		[REV]	
			
22-30146	1244	911 Transfer, Chelsea	TAKEN/REFERRED TO OTHER
Location:		[REV]	
			
22-30151	1253	ANIMAL, COMPLAINT	SERVICES RENDERED
Location/Address:		[REV 20462] SQUIRE RD	
22-30152	1255	COMPLAINT	OFFICER SPOKE TO SUBJECT
Location/Address:		[REV 20560] SQUIRE RD	
			
22-30158	1342	ALARM, BURGLAR	BUILDING CHECKED/SECURED
Location/Address:		[REV 24870] BEACH ST	
22-30161	1405	JOURNAL ENTRY	CALL LOG ENTRY ONLY
Location:		[REV]	
			
22-30165	1427	SHOPLIFTING	SERVICES RENDERED
Location/Address:		[REV 20301] AMERICAN LEGION HWY	
22-30166	1438	911 Transfer, Chelsea	TAKEN/REFERRED TO OTHER
Location:		[REV]	
22-30167	1444	WELL BEING CHECK	NOTHING SHOWING
Location/Address:		[REV] ADAMS ST + CONSTITUTION AVE	

22-30171	1508	INVESTIGATION / FOLLOW UP	SERVICES RENDERED
Vicinity of:		[REV 21955] FURLONG DR	
22-30172	1522	ILLEGAL DUMPING	REPORT TO FOLLOW
Location/Address:		[REV] CARLSON AVE	
Refer To Summons:		22REV-30172-AR	
Summons:		LOPEZ FELIPE, MIGUEL ANGEL	
Address:		56 INGALLS ST Apt. #2 LYNN, MA	
Age:		28	
Charges:		TRESPASS	
		DESTRUCTION OF PROPERTY +\$1200, MALICIOUS c266 \$127	
		TRASH, LITTER	
Refer To Incident:		22REV-30172-OF	
22-30173	1523	DISTURBANCE, NOISE	PEACE RESTORED
Vicinity of:		[REV 23285] THORNTON ST	
22-30174	1536	DISTURBANCE	NO ACTION REQUIRED
Vicinity of:		[REV 21956] FURLONG DR	
22-30175	1537	JOURNAL ENTRY	CALL LOG ENTRY ONLY
Location:		[REV]	
22-30177	1540	DISTURBANCE	PEACE RESTORED
Location/Address:		[REV 20591] AMERICAN LEGION HWY	
22-30178	1547	MOTOR VEHICLE, TRESPASS	SERVICES RENDERED
Location/Address:		[REV 11110] OCEAN AVE	
22-30179	1552	911 HANG UP	NO ACTION REQUIRED
Location/Address:		[REV 1830] BEACH ST	
22-30182	1600	911 Transfer, Chelsea	TAKEN/REFERRED TO OTHER
Location:		[REV]	
22-30183	1617	SHOPLIFTING	ARREST(S) MADE
Location/Address:		[REV 21955] FURLONG DR	
Refer To Arrest:		22REV-30183-AR	
Arrest:		ST LAURENT, ALEC NICHOLAS	
Address:		3 BLUEBERRY RD BLDG O ONSET, MA	
Age:		30	
Charges:		WARRANT ARREST	
		WARRANT ARREST	
		WARRANT ARREST	
		WARRANT ARREST	
		SHOPLIFTING \$250+ BY ASPORTATION c266 \$30A	
22-30185	1640	DISTURBANCE, NOISE	PEACE RESTORED
Vicinity of:		[REV 23285] THORNTON ST	
22-30186	1650	911 HANG UP	NO ACTION REQUIRED
Location/Address:		[REV 24865] REVERE BEACH PKWY	
22-30187	1659	911 HANG UP	NO ACTION REQUIRED
Location/Address:		[REV 24865] REVERE BEACH PKWY	
22-30188	1659	MVA, HIT & RUN PROPERTY	SERVICES RENDERED
Vicinity of:		[REV] NORTH SHORE RD	
22-30193	1711	911 HANG UP	NO ACTION REQUIRED
Location/Address:		[REV] JANVRIN AVE	
22-30195	1713	911 HANG UP	SERVICES RENDERED
Location/Address:		[REV] NORTH SHORE RD	

22-30200	1742	MOTOR VEHICLE ACCIDENT	REPORT TO FOLLOW
Location/Address:		[REV] BROADWAY + MOUNTAIN AVE	
Original Call #:		22-30199	
22-30202	1746	MOTOR VEHICLE ACCIDENT	NO ACTION REQUIRED
Vicinity of:		[REV] REVERE ST + SACHEM ST	
22-30206	1803	TRAFFIC CONTROL	SERVICES RENDERED
Vicinity of:		[REV] CUSHMAN AVE	
22-30208	1808	LOST / FOUND, PROPERTY	SERVICES RENDERED
Location/Address:		[REV 21972] REVERE BEACH PKWY	
22-30210	1825	KEEP THE PEACE	NO ACTION REQUIRED
Location/Address:		[REV 22043] AMERICAN LEGION HWY	
22-30215	1850	WELL BEING CHECK	SERVICES RENDERED
Location/Address:		[REV 20560] SQUIRE RD	
22-30220	1924	911 HANG UP	NO ACTION REQUIRED
Location/Address:		[REV 24865] REVERE BEACH PKWY	
22-30222	1937	911 HANG UP	Refused Response
Location/Address:		[REV] NELL RD	
22-30223	1939	911 HANG UP	NO ACTION REQUIRED
Location/Address:		[REV 21972] REVERE BEACH PKWY	
22-30225	1952	COMMUNITY POLICING SERVICE	SERVICES RENDERED
Location/Address:		[REV 5870] PARK AVE	
22-30226	2019	911 HANG UP	NO ACTION REQUIRED
Location/Address:		[REV] BEACH ST	
22-30227	2023	ALARM, BURGLAR	ACCIDENTAL TRIP
Location/Address:		[REV 22107] BROADWAY	
22-30228	2024	DISTURBANCE, NOISE	NO ACTION REQUIRED
Vicinity of:		[REV 20654] BEACH ST	
22-30232	2219	DISTURBANCE, NOISE	PEACE RESTORED
Location/Address:		[REV] BRYANT ST	
22-30233	2220	DISTURBANCE, NOISE	NOTHING SHOWING
Vicinity of:		[REV] CALUMET ST	
22-30236	2240	DISTURBANCE	UNABLE TO LOCATE CALLER
Location/Address:		[REV 21956] FURLONG DR	
22-30237	2241	SUSPICIOUS ACTIVITY	BUILDING CHECKED/SECURED
Location/Address:		[REV 2148] FURLONG DR	
22-30239	2249	DISTURBANCE	NOTHING SHOWING
Location/Address:		[REV] JONES RD + ATLANTIC AVE	
22-30240	2250	911 HANG UP	NO ACTION REQUIRED
Location/Address:		[REV 24865] REVERE BEACH PKWY	
22-30241	2251	911 HANG UP	NO ACTION REQUIRED
Location/Address:		[REV 24865] REVERE BEACH PKWY	

Dispatch Log From: 06/08/2022 Thru: 06/08/2022 0000 - 2359 Printed: 07/04/2022

22-30244	2317	WELL BEING CHECK	SERVICES RENDERED
Location/Address:		[REV] GARFIELD AVE	
22-30243	2319	MOTOR VEHICLE ACCIDENT	REPORT TO FOLLOW
Vicinity of:		[REV] NORTH SHORE RD	
22-30246	2343	UNWANTED PERSON	PEACE RESTORED
Location/Address:		[REV 20731] REVERE ST	