

For Date: 08/02/2022 - Tuesday




<u>Call Number</u>	<u>Time</u>	<u>Call Reason</u>	<u>Action</u>
22-41986	0021	ALARM, BURGLAR	NO ACTION REQUIRED
Location/Address:		[REV 21849] VFW PKWY	
22-41987	0026	PROPERTY CHECK	NO ACTION REQUIRED
Location/Address:		[REV 20592] REVERE ST	
22-41988	0032	ANIMAL, LOST / FOUND	NOTHING SHOWING
Vicinity of:		[REV 22119] OVERLOOK RIDGE TER	
22-41990	0032	PROPERTY CHECK	NO ACTION REQUIRED
Location/Address:		[REV 21330] VFW PKWY	
22-41993	0054	911 HANG UP	NO ACTION REQUIRED
Location/Address:		[REV] PROCTOR AVE	
22-41997	0144	MOTOR VEHICLE, STOP	VERBAL WARNING
Location/Address:		[REV 22286] SQUIRE RD	
22-41998	0145	SUSPICIOUS ACTIVITY	SERVICES RENDERED
Location/Address:		[REV] BROADWAY + PARK AVE	
22-42002	0316	911 Transfer, Chelsea	TAKEN/REFERRED TO OTHER AGENCY
Location:		[REV]	
22-42005	0445	DISTURBANCE, NOISE	SERVICES RENDERED
Location/Address:		[REV] TRUE ST	
22-42007	0547	911 HANG UP	NO ACTION REQUIRED
Location/Address:		[REV 24865] REVERE BEACH PKWY	
22-42011	0650	911 HANG UP	NO ACTION REQUIRED
Vicinity of:		[REV] STEVENS ST	
22-42012	0652	ALARM, BURGLAR	SERVICES RENDERED
Location/Address:		[REV 22129] BEACH ST	
22-42013	0659	911 HANG UP	NO ACTION REQUIRED
Vicinity of:		[REV] BEACH ST	
22-42014	0703	ALARM, BURGLAR	BUILDING CHECKED/SECURED
Location/Address:		[REV 20367] SQUIRE RD	
22-42020	0726	911 HANG UP	NO ACTION REQUIRED
Vicinity of:		[REV 24215] MOUNTAIN AVE	
22-42023	0745	ANIMAL, COMPLAINT	SERVICES RENDERED
Vicinity of:		[REV] GARFIELD AVE + ALGER RD	
22-42027	0820	PRISONER TRANSPORT	SERVICES RENDERED
Location/Address:		[REV 21972] REVERE BEACH PKWY	
22-42028	0823	PARKING, BLOCKED DRIVEWAY	VEHICLE MOVED
Location/Address:		[REV] REVERE ST	
22-42031	0834	ALARM, BURGLAR	OFFICER SPOKE TO SUBJECT

Dispatch Log From: 08/02/2022 Thru: 08/02/2022 0000 - 2359 Printed: 09/02/2022

Location/Address:	[REV 22107] BROADWAY		
22-42034	0846	LARCENY	CALL LOG ENTRY ONLY
Location/Address:	[REV 20490] BROADWAY		
22-42033	0849	PARKING, GENERAL COMPLAINT	PARKING TICKER ISSUED
Location/Address:	[REV 22199] WARD ST		
22-42039	0905	PROPERTY CHECK	NO ACTION REQUIRED
Location/Address:	[REV 8181] MORRIS ST		
22-42040	0918	LARCENY	REPORT TO FOLLOW
Location/Address:	[REV 20490] BROADWAY		
Refer To Incident:	22REV-42040-OF		
22-42041	0924	MOTOR VEHICLE, STOP	CITATION/WARNING ISSUED
Location/Address:	[REV] BROADWAY + RESERVOIR AVE		
22-42042	0927	ALARM, BURGLAR	SERVICES RENDERED
Location/Address:	[REV] NEWMAN ST		
22-42043	0929	PARKING, GENERAL COMPLAINT	SERVICES RENDERED
Vicinity of:	[REV 7464] GARFIELD AVE		
22-42045	0942	911 HANG UP	OTHER
Location/Address:	[REV 24865] REVERE BEACH PKWY		
22-42046	0951	PROPERTY CHECK	NO ACTION REQUIRED
Location/Address:	[REV 21989] OVERLOOK RIDGE DR		
22-42048	0953	911 HANG UP	SERVICES RENDERED
Location/Address:	[REV 20645] BEACH ST		
22-42050	0953	KEEP THE PEACE	NO ACTION REQUIRED
Location/Address:	[REV 8692] HUTCHINSON ST		
22-42051	1001	PROPERTY CHECK	NO ACTION REQUIRED
Vicinity of:	[REV 20284] EVERARD ST		
22-42055	1022	PROPERTY CHECK	SERVICES RENDERED
Vicinity of:	[REV 24882] OCEAN PIER AVE		
22-42056	1023	PROPERTY CHECK	NO ACTION REQUIRED
Location/Address:	[REV 22199] WARD ST		
22-42057	1027	PROPERTY CHECK	SERVICES RENDERED
Location/Address:	[REV 20560] SQUIRE RD		
22-42058	1043	JOURNAL ENTRY	CALL LOG ENTRY ONLY
Location:	[REV]		
22-42059	1050	PROPERTY CHECK	NO ACTION REQUIRED
Vicinity of:	[REV 22042] LEE BURBANK HWY		
22-42060	1053	TOW & HOLD	TOW MOTOR VEHICLE
Vicinity of:	[REV] STATE RD		
22-42070	1110	SEX OFFENDER REGISTRY	NO ACTION REQUIRED
Location/Address:	[REV 21972] REVERE BEACH PKWY		

Dispatch Log From: 08/02/2022 Thru: 08/02/2022 0000 - 2359 Printed: 09/02/2022

22-42072	1125	SEX OFFENDER REGISTRY	NO ACTION REQUIRED
Location/Address:		[REV 21972] REVERE BEACH PKWY	
22-42064	1144	PUBLIC SAFETY	SERVICES RENDERED
Vicinity of:		[REV 21062] LEE BURBANK HWY	
22-42065	1150	911 HANG UP	OTHER
Location/Address:		[REV 24865] REVERE BEACH PKWY	
22-42067	1206	PROPERTY CHECK	SERVICES RENDERED
Location/Address:		[REV 20560] SQUIRE RD	
22-42068	1206	ASSIST CITIZEN	CALL LOG ENTRY ONLY
Location/Address:		[REV 21972] REVERE BEACH PKWY	
22-42071	1217	DISTURBANCE	PEACE RESTORED
Location/Address:		[REV 21970] FURLONG DR	
22-42075	1217	NOTIFICATION	OFFICER SPOKE TO SUBJECT
Location/Address:		[REV 24228] RESERVOIR AVE	
22-42074	1219	INVESTIGATION / FOLLOW UP	SERVICES RENDERED
Location/Address:		[REV 21847] AMERICAN LEGION HWY	
22-42080	1256	WELL BEING CHECK	UNABLE TO LOCATE SUBJECT
Location/Address:		[REV] WARREN ST	
22-42079	1257	SERVE, SUMMONS	NO SERVICE MADE
Location/Address:		[REV] LAWRENCE RD	
22-42084	1305	911 HANG UP	OFFICER SPOKE TO SUBJECT
Location/Address:		[REV 21247] NORTH SHORE RD	
22-42087	1305	911 Transfer, STATE	TAKEN/REFERRED TO OTHER AGENCY
Location:		[REV]	
22-42088	1318	MOTOR VEHICLE, DISABLED	SERVICES RENDERED
Vicinity of:		[REV 10660] NORTH SHORE RD	
22-42089	1326	ALARM, BURGLAR	ACCIDENTAL TRIP
Location/Address:		[REV 22829] GORE RD	
22-42091	1337	ASSIST CITIZEN	NO ACTION REQUIRED
Location/Address:		[REV] SCHOOL ST	
22-42092	1340	DISTURBANCE	REPORT TO FOLLOW
Location/Address:		[REV 8716] HUTCHINSON ST	
Refer To Incident:		22REV-42092-OF	
22-42093	1350	ASSIST OTHER AGENCY	SERVICES RENDERED
Location/Address:		[REV] HILLSIDE AVE	
22-42095	1354	DISTURBANCE	REPORT TO FOLLOW
Location/Address:		[REV 20529] OCEAN AVE	
Refer To Incident:		22REV-42095-OF	
22-42094	1355	JOURNAL ENTRY	CALL LOG ENTRY ONLY
Location:		[REV]	
22-42096	1357	ASSIST CITIZEN	CALL LOG ENTRY ONLY
Location/Address:		[REV 24342] HARRIS ST	

22-42101	1416	911 HANG UP	NO ACTION REQUIRED
Location/Address: [REV 14023] PROCTOR AVE			
22-42102	1416	FRAUD / FORGERY	REPORT TO FOLLOW
Location/Address: [REV] TOBIN AVE			
Refer To Incident: 22REV-42102-OF			
22-42100	1417	PROPERTY CHECK	SERVICES RENDERED
Location/Address: [REV 20560] SQUIRE RD			
22-42103	1421	COMMUNITY POLICING SERVICE	SERVICES RENDERED
Vicinity of: [REV 20430] GARFIELD AVE			
22-42104	1421	DISTURBANCE	REPORT TO FOLLOW
Location/Address: [REV 20498] BEACH ST			
Refer To Summons: 22REV-42104-AR			
Summons: PEREIRA-POMALES, CARLOS ALBERTO			
Address: 40 AMES ST DORCHESTER, MA			
Age: 22			
Charges: LEAVE SCENE OF PROPERTY DAMAGE			
LEAVE SCENE OF PERSONAL INJURY			
OPERATING RECKLESSLY SO AS TO ENDANGER			
SPEEDING RATE OF SPEED GREATER THAN WAS REASONABLE AND PROPER c90 §17			
Reckless Endangerment To Children Under 18			
THREAT TO COMMIT CRIME			
Refer To Incident: 22REV-42104-OF			
22-42105	1443	911 HANG UP	NO ACTION REQUIRED
Location/Address: [REV] BROADWAY			
22-42108	1504	911 Transfer, STATE	TAKEN/REFERRED TO OTHER AGENCY
Location: [REV]			
			
22-42112	1514	MVA, HIT & RUN PROPERTY	SERVICES RENDERED
Location/Address: [REV] STEVENS ST + GROVER ST			
22-42111	1516	DIRECTED PATROL	NO ACTION REQUIRED
Location/Address: [REV] RUMNEY RD			
22-42113	1523	911 Transfer, Chelsea	TAKEN/REFERRED TO OTHER AGENCY
Location: [REV]			
			
22-42117	1548	DISTURBANCE	PEACE RESTORED
Location/Address: [REV 20632] BROADWAY			
			
22-42119	1553	911 Transfer, Chelsea	TAKEN/REFERRED TO OTHER AGENCY
Location: [REV]			
22-42120	1557	911 Transfer, Chelsea	TAKEN/REFERRED TO OTHER AGENCY
Location: [REV]			
22-42121	1602	911 HANG UP	NO ACTION REQUIRED
Location/Address: [REV 24865] REVERE BEACH PKWY			

22-42122	1607	ALARM, HOLD-UP	ACCIDENTAL TRIP
Location/Address: [REV 20599] SQUIRE RD			
[REDACTED]			
[REDACTED]			
22-42128	1630	TOW, TRESPASS	TOW MOTOR VEHICLE
Location/Address: [REV 21989] OVERLOOK RIDGE DR			
22-42131	1634	ASSAULT & BATTERY	PEACE RESTORED
Location/Address: [REV] LINCOLN ST			
[REDACTED]			
22-42134	1647	911 HANG UP	NO ACTION REQUIRED
Location/Address: [REV 24865] REVERE BEACH PKWY			
22-42137	1705	PROPERTY CHECK	SERVICES RENDERED
Location/Address: [REV 952] OCEAN AVE			
Refer To Incident: 22REV-42137-OF			
22-42139	1709	MOTOR VEHICLE ACCIDENT	REPORT TO FOLLOW
Vicinity of: [REV 20632] BROADWAY			
[REDACTED]			
22-42142	1729	DIRECTED PATROL	NOTHING SHOWING
Location/Address: [REV 22818] AGAWAM ST			
[REDACTED]			
[REDACTED]			
22-42145	1742	PROPERTY CHECK	NOTHING SHOWING
Location/Address: [REV 4660] CONSTITUTION AVE			
22-42146	1743	MOTOR VEHICLE, STOP	VERBAL WARNING
Vicinity of: [REV] CENTENNIAL AVE + CAMPBELL AVE			
22-42150	1747	COMMUNITY POLICING SERVICE	SERVICES RENDERED
Location/Address: [REV 20430] GARFIELD AVE			
22-42154	1749	JOURNAL ENTRY	CALL LOG ENTRY ONLY
Location: [REV]			
22-42155	1759	PARKING, BLOCKED DRIVEWAY	SERVICES RENDERED
Location/Address: [REV] DEDHAM ST			
[REDACTED]			
22-42158	1808	DIRECTED PATROL	NOTHING SHOWING
Location/Address: [REV] RUMNEY RD			
22-42160	1909	DIRECTED PATROL	NOTHING SHOWING
Location/Address: [REV] RANDALL RD			


22-42161	1910	DIRECTED PATROL	NOTHING SHOWING
Location/Address:		[REV 23912] WENTWORTH RD	
22-42163	1928	MOTOR VEHICLE ACCIDENT	MVA - PAPERS EXCHANGED
Vicinity of:		[REV] LEE BURBANK HWY + REVERE BEACH PKWY	
22-42164	1945	COMPLAINT	SERVICES RENDERED
Location/Address:		[REV] AMELIA PL	
22-42165	2005	MOTOR VEHICLE, REPOSSESSION	TOW MOTOR VEHICLE
Location/Address:		[REV] GENEVA ST	
22-42166	2026	MOTOR VEHICLE, DISABLED	TOW MOTOR VEHICLE
Vicinity of:		[REV] NORTH SHORE RD + JOHN AVE	
22-42167	2029	PARKING, BLOCKED DRIVEWAY	NO VIOLATION OBSERVED
Location/Address:		[REV 23080] OAK ISLAND ST	
22-42170	2040	MOTOR VEHICLE ACCIDENT	MVA - PAPERS EXCHANGED
Location/Address:		[REV 87] COPELAND CIR	
22-42174	2101	HARRASSMENT	SERVICES RENDERED
Location/Address:		[REV] PARK AVE	
22-42176	2108	MOTOR VEHICLE ACCIDENT	MVA - PAPERS EXCHANGED
Vicinity of:		[REV 11102] BROADWAY	
Original Call #:		22-42175	
22-42182	2127	911 HANG UP	NO ACTION REQUIRED
Location/Address:		[REV 20459] SQUIRE RD	
22-42183	2134	PROPERTY CHECK	NOTHING SHOWING
Location/Address:		[REV 35] ADAMS CT	
22-42184	2147	PUBLIC SAFETY	CALL LOG ENTRY ONLY
Location/Address:		[REV] PROCTOR AVE	
22-42185	2150	WELL BEING CHECK	NO ACTION REQUIRED
Vicinity of:		[REV 22085] BEACH ST	
22-42186	2152	UNWANTED PERSON	SERVICES RENDERED
Location/Address:		[REV 24202] REVERE BEACH BLVD	
22-42190	2157	MOTOR VEHICLE, STOP	CITATION/WARNING ISSUED
Location/Address:		[REV] REVERE BEACH PKWY	
22-42188	2158	PROPERTY CHECK	NOTHING SHOWING
Location/Address:		[REV 20430] GARFIELD AVE	
22-42191	2200	PROPERTY CHECK	NOTHING SHOWING

Location/Address: [REV 952] OCEAN AVE
 Refer To Incident: [22REV-42191-OF](#)

22-42192 2219 DIRECTED PATROL NOTHING SHOWING
 Location/Address: [REV 22818] AGAWAM ST


22-42194 2229 DIRECTED PATROL NOTHING SHOWING
 Location/Address: [REV] RUMNEY RD

22-42195 2244 WELL BEING CHECK SERVICES RENDERED
 Location/Address: [REV 22085] BEACH ST



22-42197 2311 911 Transfer, Boston TAKEN/REFERRED TO OTHER AGENCY
 Location: [REV]

22-42200 2321 911 HANG UP NO ACTION REQUIRED
 Location/Address: [REV 24599] BRYANT ST



22-42203 2332 ALARM, BURGLAR BUILDING CHECKED/SECURED
 Location/Address: [REV 21751] NORTH SHORE RD

22-42206 2340 911 Transfer, Chelsea TAKEN/REFERRED TO OTHER AGENCY
 Location: [REV]

22-42207 2359 ALARM, BURGLAR NO ACTION REQUIRED
 Location/Address: [REV 21751] NORTH SHORE RD