

**For Date: 09/20/2022 - Tuesday**

<u>Call Number</u>	<u>Time</u>	<u>Call Reason</u>	<u>Action</u>
22-51809	0106	911 HANG UP	Refused Response
Location/Address: [REV] CALUMET ST			
22-51812	0145	911 Transfer, Boston	TAKEN/REFERRED TO OTHER
Location: [REV]			
22-51813	0236	PUBLIC SAFETY	SERVICES RENDERED
Vicinity of: [REV] LANCASTER AVE			
22-51814	0246	MOTOR VEHICLE, REPOSSESSION	TOW MOTOR VEHICLE
Location/Address: [REV] FLORENCE AVE			
22-51817	0508	MOTOR VEHICLE, STOLEN	REPORT TO FOLLOW
Location/Address: [REV 5871] OCEAN AVE			
Refer To Incident: <a href="#">22REV-51817-OF</a>			
22-51829	0732	JOURNAL ENTRY	CALL LOG ENTRY ONLY
Location: [REV]			
22-51836	0739	911 HANG UP	OTHER
Location/Address: [REV 24865] REVERE BEACH PKWY			
22-51837	0754	UNWANTED PERSON	SUBJECT HAS MOVED
Location/Address: [REV 21949] BROADWAY			
22-51844	0810	TRAFFIC CONTROL	AREA QUIET
Location/Address: [REV 20500] TUCKERMAN ST			
22-51841	0822	911 Transfer, Chelsea	TAKEN/REFERRED TO OTHER
Location: [REV]			
22-51846	0843	MOTOR VEHICLE, ABANDONED	TOW MOTOR VEHICLE
Vicinity of: [REV] ORCHARD ST			
22-51850	0901	COMPLAINT	OFFICER SPOKE TO SUBJECT
Location/Address: [REV] REVERE BEACH BLVD			
22-51851	0905	TOW & HOLD	TOW MOTOR VEHICLE
Location/Address: [REV] BLANEY ST			
22-51852	0915	DIRECTED PATROL	NO ACTION REQUIRED
Location/Address: [REV 24882] OCEAN PIER AVE			
22-51853	0919	DISTURBANCE	OFFICER SPOKE TO SUBJECT
Location/Address: [REV 10661] VFW PKWY			
22-51854	0924	MOTOR VEHICLE ACCIDENT	OFFICER SPOKE TO SUBJECT
Vicinity of: [REV 22342] CRESCENT AVE			
22-51855	0933	ASSIST CITIZEN	OTHER
Location/Address: [REV 21972] REVERE BEACH PKWY			
22-51858	1007	DIRECTED PATROL	NO ACTION REQUIRED
Vicinity of: [REV 22042] LEE BURBANK HWY			
22-51859	1011	PROPERTY CHECK	AREA CLEAR
Vicinity of: [REV 21297] HAYES AVE			
22-51861	1011	MOTOR VEHICLE ACCIDENT	MVA - PAPERS EXCHANGED

Dispatch Log From: 09/20/2022 Thru: 09/20/2022 0000 - 2359 Printed: 10/02/2022

Vicinity of: [REV 22275] SQUIRE RD

22-51864 1017 TOW & HOLD TOW MOTOR VEHICLE  
Location/Address: [REV] BELLINGHAM AVE

22-51867 1027 WELL BEING CHECK UNABLE TO LOCATE SUBJECT  
Location/Address: [REV] SQUIRE RD + CHARGER ST

22-51868 1035 911 HANG UP NO ACTION REQUIRED  
Location/Address: [REV 20651] SCHOOL ST

22-51872 1107 MVA, HIT & RUN PROPERTY MVA - PAPERS EXCHANGED  
Location/Address: [REV 20695] SQUIRE RD

22-51873 1114 FIRE, MEDICAL EMERGENCY Refused Response  
Location/Address: [REV 24520] BROADWAY

22-51878 1117 SERVE, SUMMONS NO SERVICE MADE  
Location/Address: [REV] FOWLER AVE

22-51876 1120 MOTOR VEHICLE, STOP CITATION/WARNING ISSUED  
Location/Address: [REV] MOUNTAIN AVE

22-51882 1134 MOTOR VEHICLE, STOP VERBAL WARNING  
Vicinity of: [REV] NORTH SHORE RD + MILLS AVE

22-51883 1147 MOTOR VEHICLE, STOLEN ARREST(S) MADE  
Vicinity of: [REV 22143] EVERETT ST  
Refer To Arrest: [22REV-51883-AR](#)  
Arrest: FORD, JEFFERY  
Address: 23 CENTRAL AVE Apt. #501 LYNN, MA  
Age: 45  
Charges: MOTOR VEH THIEF, CONCEAL  
RECEIVE STOLEN PROPERTY +\$1200 c266 \$60





22-51885 1154 LOST / FOUND, PROPERTY OFFICER SPOKE TO SUBJECT  
Location/Address: [REV 11110] OCEAN AVE  
Refer To Incident: [22REV-51885-OF](#)

22-51886 1200 MVA, HIT & RUN PROPERTY CALL LOG ENTRY ONLY  
Vicinity of: [REV] BROWN CIR

22-51888 1219 NOTIFICATION UNABLE TO LOCATE SUBJECT  
Location/Address: [REV] FRANKLIN AVE

22-51889 1221 ASSIST CITIZEN REPORT TO FOLLOW  
Location/Address: [REV 21972] REVERE BEACH PKWY  
Refer To Incident: [22REV-51889-OF](#)

Dispatch Log From: 09/20/2022 Thru: 09/20/2022 0000 - 2359 Printed: 10/02/2022

22-51890	1233	911 HANG UP	NO ACTION REQUIRED
Location/Address:		[REV 24865] REVERE BEACH PKWY	
22-51891	1233	ASSIST OTHER AGENCY	OTHER
Location/Address:		[REV 21055] BROADWAY	
22-51897	1235	INVESTIGATION / FOLLOW UP	REPORT TO FOLLOW
Location/Address:		[REV 21924] EVERARD ST	
Refer To Incident:		<a href="#">22REV-51897-OF</a>	
22-51894	1246	911 HANG UP	NO ACTION REQUIRED
Location/Address:		[REV] ORVIS RD	
22-51898	1324	MOTOR VEHICLE, REPOSSESSION	TOW MOTOR VEHICLE
Location/Address:		[REV 21972] REVERE BEACH PKWY	
22-51899	1341	IDENTITY THEFT	REPORT TO FOLLOW
Location/Address:		[REV 5900] BROADWAY	
Refer To Incident:		<a href="#">22REV-51899-OF</a>	
			
			
22-51904	1408	ASSIST CITIZEN	REPORT TO FOLLOW
Location/Address:		[REV 21972] REVERE BEACH PKWY	
Refer To Incident:		<a href="#">22REV-51904-OF</a>	
22-51905	1414	DISTURBANCE	OFFICER SPOKE TO SUBJECT
Location/Address:		[REV 20252] SQUIRE RD	
22-51906	1416	TRAFFIC COMPLAINT	VERBAL WARNING
Location/Address:		[REV] CARY AVE + E MOUNTAIN AVE	
22-51908	1425	911 HANG UP	NO ACTION REQUIRED
Location/Address:		[REV 24865] REVERE BEACH PKWY	
			
22-51911	1441	911 Transfer, Boston	TAKEN/REFERRED TO OTHER
Location:		[REV]	
22-51912	1448	911 HANG UP	NO ACTION REQUIRED
Location/Address:		[REV 24865] REVERE BEACH PKWY	
22-51913	1448	911 Transfer, Boston	TAKEN/REFERRED TO OTHER
Location:		[REV]	
22-51915	1506	PUBLIC SAFETY	SERVICES RENDERED
Location/Address:		[REV 21239] SQUIRE RD	
22-51916	1510	911 HANG UP	NO ACTION REQUIRED
Location/Address:		[REV 24865] REVERE BEACH PKWY	
22-51924	1546	LOST / FOUND, PROPERTY	CALL LOG ENTRY ONLY
Location/Address:		[REV 21972] REVERE BEACH PKWY	
			
			
22-51928	1603	MOTOR VEHICLE ACCIDENT	MVA - PAPERS EXCHANGED
Location/Address:		[REV 20367] SQUIRE RD	

Dispatch Log From: 09/20/2022 Thru: 09/20/2022 0000 - 2359 Printed: 10/02/2022

22-51929	1608	911 Transfer, Other	TAKEN/REFERRED TO OTHER
	Location:	[REV]	
22-51930	1620	COMPLAINT	CALL LOG ENTRY ONLY
	Location/Address:	[REV 22275] SQUIRE RD	
22-51933	1650	911 Transfer, Lynn	TAKEN/REFERRED TO OTHER
	Location:	[REV]	

22-51936	1704	COMPLAINT	SERVICES RENDERED
	Location/Address:	[REV 23025] BEACH ST	
22-51937	1711	PROPERTY CHECK	NOTHING SHOWING
	Location/Address:	[REV] RUMNEY RD	
22-51938	1714	UNWANTED PERSON	PEACE RESTORED
	Vicinity of:	[REV 24732] SUMNER ST	
22-51945	1800	911 HANG UP	NO ACTION REQUIRED
	Location/Address:	[REV 24865] REVERE BEACH PKWY	
22-51950	1801	911 HANG UP	NO ACTION REQUIRED
	Location/Address:	[REV] CAMPBELL AVE	
22-51947	1803	INVESTIGATION / FOLLOW UP	REPORT TO FOLLOW
	Location/Address:	[REV] DOLPHIN AVE	
	Refer To Incident:	<a href="#">22REV-51947-OF</a>	

22-51952	1811	TRAFFIC COMPLAINT	CALL LOG ENTRY ONLY
	Vicinity of:	[REV] HYDE ST + BROADWAY	
22-51953	1819	DISTURBANCE	PEACE RESTORED
	Location/Address:	[REV] SQUIRE RD + CHARGER ST	
22-51955	1855	TOW & HOLD	TOW MOTOR VEHICLE
	Location/Address:	[REV 4808] COOLEGGE ST	
22-51956	1904	WELL BEING CHECK	UNABLE TO LOCATE SUBJECT
	Location/Address:	[REV] WINTHROP AVE	
22-51957	1920	PROPERTY CHECK	NOTHING SHOWING
	Location/Address:	[REV] RUMNEY RD	
22-51959	1935	TOW & HOLD	TOW MOTOR VEHICLE
	Location/Address:	[REV 23986] VANE ST	
22-51963	2008	911 HANG UP	NO ACTION REQUIRED
	Location/Address:	[REV] LYNNWAY	
22-51964	2012	911 Transfer, Other	TAKEN/REFERRED TO OTHER
	Location:	[REV]	
22-51965	2012	COMPLAINT	PEACE RESTORED

Dispatch Log From: 09/20/2022 Thru: 09/20/2022 0000 - 2359 Printed: 10/02/2022

Location/Address: [REV 20560] SQUIRE RD

  
  
  
22-51970 2039 WELL BEING CHECK NOTHING SHOWING

Location/Address: [REV 21554] BROADWAY

22-51973 2054 THREATS TO KILL REPORT TO FOLLOW

Location/Address: [REV 22119] OVERLOOK RIDGE TER

Refer To Incident: [22REV-51973-OF](#)

22-51972 2058 DISTURBANCE, NOISE NOTHING SHOWING

Location/Address: [REV] SAVAGE ST

22-51976 2114 TOW, ADD TO LOG CALL LOG ENTRY ONLY

Location: [REV]

22-51977 2147 DIRECTED PATROL NOTHING SHOWING

Location/Address: [REV] RUMNEY RD

  
22-51981 2222 TOW, ADD TO LOG CALL LOG ENTRY ONLY

Location: [REV]

22-51979 2223 911 HANG UP NO ACTION REQUIRED

Location/Address: [REV 24865] REVERE BEACH PKWY

22-51986 2331 911 HANG UP NO ACTION REQUIRED

Location/Address: [REV 24865] REVERE BEACH PKWY

22-51987 2332 MOTOR VEHICLE ACCIDENT REPORT TO FOLLOW

Location/Address: [REV] BUTLER CIR

Refer To Summons: [22REV-51987-AR](#)

Summons: FIGARO, JOSHUA MANUEL

Address: 113 BUNKER HILL ST Apt. #1019 CHARLESTOWN, MA

Age: 28

Charges: UNLICENSED OPERATION OF MV

