




For Date: 09/25/2022 - Sunday

<u>Call Number</u>	<u>Time</u>	<u>Call Reason</u>	<u>Action</u>
22-52855	0025	911 HANG UP	NO ACTION REQUIRED
Location/Address: [REV 24865] REVERE BEACH PKWY			
22-52856	0026	ALARM, BURGLAR	BUILDING CHECKED/SECURED
Location/Address: [REV 20389] SQUIRE RD			
22-52857	0035	911 HANG UP	NO ACTION REQUIRED
Location/Address: [REV] THORNTON ST			
22-52858	0036	DIRECTED PATROL	NOTHING SHOWING
Location/Address: [REV] RUMNEY RD			
22-52862	0045	MOTOR VEHICLE, STOP	VERBAL WARNING
Vicinity of: [REV 20508] WINTHROP AVE			
22-52859	0046	911 HANG UP	UNFOUNDED
Location/Address: [REV 22171] CENTENNIAL AVE			
22-52864	0057	911 HANG UP	NO ACTION REQUIRED
Location/Address: [REV 24865] REVERE BEACH PKWY			
22-52865	0107	PROPERTY CHECK	SERVICES RENDERED
Location/Address: [REV 22092] WALNUT AVE			
22-52867	0111	VANDALISM	REPORT TO FOLLOW
Location/Address: [REV] SHIRLEY AVE			
Refer To Incident: 22REV-52867-OF			
22-52866	0117	911 Transfer, Chelsea	TAKEN/REFERRED TO OTHER
Location: [REV]			
22-52868	0120	DISTURBANCE, NOISE	NOTHING SHOWING
Location/Address: [REV 9131] WALNUT AVE			
22-52869	0122	PARKING, GENERAL COMPLAINT	TOW MOTOR VEHICLE
Location/Address: [REV 22092] WALNUT AVE			
22-52871	0124	DISTURBANCE, NOISE	SERVICES RENDERED
Location/Address: [REV 22707] SUFFOLK AVE			
22-52873	0129	DISTURBANCE	SERVICES RENDERED
Location/Address: [REV 21299] SHIRLEY AVE			
22-52874	0129	MOTOR VEHICLE ACCIDENT	ACCIDENT REPORT TO FOLLO
Vicinity of: [REV] TAPLEY AVE + SCHOOL ST			
22-52875	0133	PROPERTY CHECK	SERVICES RENDERED
Location/Address: [REV 20706] SQUIRE RD			
22-52876	0136	911 HANG UP	NO ACTION REQUIRED
Location/Address: [REV 20773] NORTH SHORE RD			
22-52879	0145	SUSPICIOUS ACTIVITY	UNFOUNDED
Location/Address: [REV 21989] OVERLOOK RIDGE DR			
22-52880	0152	PROPERTY CHECK	SERVICES RENDERED
Location/Address: [REV 20773] NORTH SHORE RD			
22-52881	0155	911 HANG UP	NO ACTION REQUIRED
Location/Address: [REV 20773] NORTH SHORE RD			
22-52882	0156	VANDALISM	OFFICER SPOKE TO SUBJECT
Location/Address: [REV 21864] LEE BURBANK HWY			






22-52883	0200	THREATS, SIMPLE	OFFICER SPOKE TO SUBJECT
Location/Address: [REV 22707] SUFFOLK AVE			
22-52884	0200	DISTURBANCE	PEACE RESTORED
Location/Address: [REV 20791] NORTH SHORE RD			
22-52888	0210	UNWANTED PERSON	ARREST(S) MADE
Location/Address: [REV] BROADWAY			
Refer To Arrest: 22REV-52888-AR			
Arrest: HAYWARD, JAMES F			
Address: HOMELESS REVERE, MA			
Age: 41			
Charges: WARRANT ARREST			
22-52889	0211	PROPERTY CHECK	SERVICES RENDERED
Location/Address: [REV 20773] NORTH SHORE RD			
22-52890	0215	PROPERTY CHECK	NOTHING SHOWING
Location/Address: [REV] RUMNEY RD			
22-52893	0238	911 HANG UP	NO ACTION REQUIRED
Location/Address: [REV 24865] REVERE BEACH PKWY			
22-52895	0246	DISTURBANCE	PEACE RESTORED
Location/Address: [REV] CAMPBELL AVE			
22-52894	0247	SUSPICIOUS ACTIVITY	UNFOUNDED
Location/Address: [REV] BRADSTREET AVE			
22-52897	0306	911 Transfer, Lynn	TAKEN/REFERRED TO OTHER
Location: [REV]			
22-52898	0324	DISTURBANCE, NOISE	UNFOUNDED
Location/Address: [REV 20560] SQUIRE RD			
22-52899	0329	ALARM, BURGLAR	BUILDING CHECKED/SECURED
Location/Address: [REV] HADDON ST			
22-52900	0341	911 HANG UP	NO ACTION REQUIRED
Location/Address: [REV 24865] REVERE BEACH PKWY			
22-52901	0424	SUSPICIOUS ACTIVITY	NOTHING SHOWING
Vicinity of: [REV] NEPONSET ST			
22-52903	0516	911 HANG UP	NO ACTION REQUIRED
Location/Address: [REV 24865] REVERE BEACH PKWY			
			
22-52911	0741	JOURNAL ENTRY	CALL LOG ENTRY ONLY
Location: [REV]			
			
			
22-52917	0821	MOTOR VEHICLE, STOP	OFFICER SPOKE TO SUBJECT
Location/Address: [REV 21875] WINTHROP AVE			
22-52918	0837	PROPERTY CHECK	NO ACTION REQUIRED
Location/Address: [REV 20362] REVERE BEACH PKWY			
22-52919	0840	PROPERTY CHECK	SERVICES RENDERED
Location/Address: [REV 22129] BEACH ST			

Dispatch Log From: 09/25/2022 Thru: 09/25/2022

0000 - 2359

Printed: 10/02/2022

22-52921	0851	911 HANG UP	CALL LOG ENTRY ONLY
Location/Address:		[REV 24865] REVERE BEACH PKWY	
22-52922	0902	WELL BEING CHECK	OFFICER SPOKE TO SUBJECT
Location/Address:		[REV] HADDON ST	
22-52923	0904	WELL BEING CHECK	OFFICER SPOKE TO SUBJECT
Location/Address:		[REV] FLOYD ST	
22-52924	0912	DIRECTED PATROL	NO ACTION REQUIRED
Vicinity of:		[REV 24882] OCEAN PIER AVE	
22-52926	0927	PUBLIC SAFETY	SERVICES RENDERED
Vicinity of:		[REV] LEE BURBANK HWY	
22-52927	0948	911 Transfer, Chelsea	TAKEN/REFERRED TO OTHER
Location:		[REV]	
22-52930	1012	PARKING, BLOCKED DRIVEWAY	NO VIOLATION OBSERVED
Vicinity of:		[REV] REVERE ST	
22-52933	1019	MOTOR VEHICLE, STOP	VERBAL WARNING
Vicinity of:		[REV 21330] VFW PKWY	
22-52934	1020	911 HANG UP	NO ACTION REQUIRED
Location/Address:		[REV 21972] REVERE BEACH PKWY	
22-52935	1037	PARKING, BLOCKED DRIVEWAY	VEHICLE MOVED
Location/Address:		[REV 24821] OAK ISLAND ST	
22-52937	1049	PROPERTY CHECK	NO ACTION REQUIRED
Location/Address:		[REV 22129] BEACH ST	
22-52940	1055	911 HANG UP	NO ACTION REQUIRED
Location/Address:		[REV 24865] REVERE BEACH PKWY	
22-52939	1057	PROPERTY CHECK	NO ACTION REQUIRED
Location/Address:		[REV 20583] REVERE BEACH PKWY	
22-52941	1101	PROPERTY CHECK	NO ACTION REQUIRED
Location/Address:		[REV 21055] BROADWAY	
22-52942	1109	PROPERTY CHECK	NO ACTION REQUIRED
Location/Address:		[REV 20520] YEAMANS ST	
22-52943	1116	PROPERTY CHECK	NO ACTION REQUIRED
Location/Address:		[REV 21294] PARK AVE	
22-52944	1137	PROPERTY CHECK	NO ACTION REQUIRED
Location/Address:		[REV 22066] COOLEDGE ST	
22-52945	1151	PROPERTY CHECK	NO ACTION REQUIRED
Location/Address:		[REV 20651] SCHOOL ST	
22-52948	1231	PARKING, BLOCKED DRIVEWAY	CITATION/WARNING ISSUED
Location/Address:		[REV] REVERE ST	
22-52950	1250	PARKING, BLOCKED DRIVEWAY	CITATION/WARNING ISSUED
Vicinity of:		[REV] LOWE ST	
22-52951	1255	MOTOR VEHICLE ACCIDENT	TAKEN/REFERRED TO OTHER
Location/Address:		[REV 1627] REVERE BEACH PKWY	
22-52953	1257	JOURNAL ENTRY	OTHER
Location:		[REV]	
Original Call #:		22-52951	

22-52954	1317	VANDALISM	REPORT TO FOLLOW
Location/Address: [REV 6805] NEPONSET ST			
Refer To Incident: 22REV-52954-OF			
			
22-52959	1420	ANIMAL, COMPLAINT	NO ACTION REQUIRED
Location/Address: [REV 22917] TEDFORD AVE			
22-52958	1422	DISTURBANCE, LANDLORD / TENANT	TAKEN/REFERRED TO OTHER
Location/Address: [REV 24779] KINGMAN AVE			
22-52960	1437	TRAFFIC COMPLAINT	PEACE RESTORED
Location/Address: [REV 1509] SQUIRE RD			
22-52961	1439	TRAFFIC COMPLAINT	SERVICES RENDERED
Vicinity of: [REV 20806] NORTH SHORE RD			
			
22-52965	1526	MOTOR VEHICLE, STOP	SERVICES RENDERED
Vicinity of: [REV 8100] BROADWAY			
22-52966	1530	TOW, TRESPASS	TOW MOTOR VEHICLE
Location/Address: [REV] MCCOBA ST			
22-52968	1536	UNWANTED PERSON	PEACE RESTORED
Location/Address: [REV 21956] FURLONG DR			
22-52969	1550	MOTOR VEHICLE, STOP	VERBAL WARNING
Vicinity of: [REV] BROADWAY + MALDEN ST			
22-52971	1552	UNWANTED PERSON	NOTHING SHOWING
Location/Address: [REV 21956] FURLONG DR			
			
			
			
22-52978	1713	911 Transfer, Boston	TAKEN/REFERRED TO OTHER
Location: [REV]			
22-52980	1717	THREATS, SIMPLE	REPORT TO FOLLOW
Location/Address: [REV 17169] THORNTON ST			
Refer To Incident: 22REV-52980-OF			
22-52981	1743	911 HANG UP	CALL LOG ENTRY ONLY
Location/Address: [REV 24865] REVERE BEACH PKWY			
22-52983	1812	ASSIST CITIZEN	SERVICES RENDERED
Location/Address: [REV 14608] REVERE ST			
22-52985	1830	PARKING, HANDICAPPED SPOT	PARKING TICKER ISSUED
Vicinity of: [REV] JANVRIN AVE			
22-52986	1900	ASSIST CITIZEN	SERVICES RENDERED

Dispatch Log From: 09/25/2022 Thru: 09/25/2022 0000 - 2359 Printed: 10/02/2022

Location/Address:	[REV 22381] VANE ST		
22-52987	1907	DISTURBANCE, NOISE	UNFOUNDED
Vicinity of:	[REV 4894] COOLEGE ST		
22-52988	1915	911 HANG UP	NO ACTION REQUIRED
Location/Address:	[REV 24865] REVERE BEACH PKWY		
22-52990	1919	TOW, TRESPASS	TOW MOTOR VEHICLE
Location/Address:	[REV 21989] OVERLOOK RIDGE DR		
22-52992	1923	TOW, TRESPASS	TOW MOTOR VEHICLE
Location/Address:	[REV 1900] WARD ST		
22-52993	1925	ASSIST CITIZEN	SERVICES RENDERED
Location/Address:	[REV] DIX ST		
22-52994	1927	911 HANG UP	NOTHING SHOWING
Location/Address:	[REV] RESERVOIR AVE		
22-52995	1942	MOTOR VEHICLE, DISABLED	SERVICES RENDERED
Vicinity of:	[REV] S GENESEE ST + PARK AVE		
22-52996	1947	ASSIST CITIZEN	REPORT TO FOLLOW
Location/Address:	[REV 20395] BEACH ST		
Refer To Incident:	22REV-52996-OF		
22-52999	1952	MVA, HIT & RUN PROPERTY	SERVICES RENDERED
Location/Address:	[REV 21942] BROADWAY		
22-53002	1958	ASSAULT	PEACE RESTORED
Location/Address:	[REV 9197] REVERE BEACH BLVD		
22-53000	2005	911 HANG UP	NO ACTION REQUIRED
Location/Address:	[REV 24865] REVERE BEACH PKWY		
22-53006	2055	DISTURBANCE, NOISE	SERVICES RENDERED
Vicinity of:	[REV] DUNN RD + SAGAMORE ST		
22-53008	2120	911 HANG UP	CALL LOG ENTRY ONLY
Location/Address:	[REV 24865] REVERE BEACH PKWY		
22-53009	2125	WELL BEING CHECK	SERVICES RENDERED
Vicinity of:	[REV 21221] SHIRLEY AVE		
22-53012	2159	MOTOR VEHICLE ACCIDENT	REPORT TO FOLLOW
Location/Address:	[REV 21540] BROADWAY		
Original Call #:	22-53011		
22-53014	2219	MVA, HIT & RUN PROPERTY	ACCIDENT REPORT TO FOLLO
Location/Address:	[REV 4899] COOLEGE ST		
22-53015	2248	911 Transfer, STATE	TAKEN/REFERRED TO OTHER
Location:	[REV]		
22-53017	2254	PROPERTY CHECK	SERVICES RENDERED
Location/Address:	[REV 22092] WALNUT AVE		
22-53018	2302	911 HANG UP	Refused Response
Location/Address:	[REV] KIMBALL AVE		