

**For Date: 02/09/2023 - Thursday**

<u>Call Number</u>	<u>Time</u>	<u>Call Reason</u>	<u>Action</u>
23-7731	0002	ASSIST OTHER AGENCY	NO ACTION REQUIRED
Location/Address: [REV 24882] OCEAN PIER AVE			
23-7732	0019	DIRECTED PATROL	NOTHING SHOWING
Location/Address: [REV] BEACH ST			
23-7733	0022	DIRECTED PATROL	NOTHING SHOWING
Location/Address: [REV 21300] WINTHROP AVE			
23-7737	0107	911 HANG UP	NO ACTION REQUIRED
Location/Address: [REV 2495] REVERE BEACH BLVD			
23-7740	0145	PROPERTY CHECK	AREA QUIET
Location/Address: [REV 21300] WINTHROP AVE			
23-7741	0146	DIRECTED PATROL	SERVICES RENDERED
Location/Address: [REV] BEACH ST			
23-7742	0207	DISTURBANCE, NOISE	SERVICES RENDERED
Location/Address: [REV] ROUGHAN ST			
23-7744	0227	DISTURBANCE	PEACE RESTORED
Location/Address: [REV 22042] LEE BURBANK HWY			
23-7745	0232	911 HANG UP	NO ACTION REQUIRED
Location/Address: [REV 2495] REVERE BEACH BLVD			
23-7746	0245	ASSIST CITIZEN	SERVICES RENDERED
Location/Address: [REV 20632] BROADWAY			
23-7749	0328	911 HANG UP	CALL LOG ENTRY ONLY
Location/Address: [REV 2495] REVERE BEACH BLVD			
23-7754	0431	MOTOR VEHICLE, STOP	REPORT TO FOLLOW
Vicinity of: [REV 22248] REVERE BEACH PKWY			
Refer To Incident: <a href="#">23REV-7754-OF</a>			
23-7756	0623	911 HANG UP	NO ACTION REQUIRED
Location/Address: [REV 24865] REVERE BEACH PKWY			
23-7762	0720	MOTOR VEHICLE, STOP	CITATION/WARNING ISSUED
Vicinity of: [REV] SCHOOL ST			
23-7768	0811	TRAFFIC CONTROL	SERVICES RENDERED
Vicinity of: [REV 20500] TUCKERMAN ST			
23-7771	0822	MOTOR VEHICLE ACCIDENT	REPORT TO FOLLOW
Location/Address: [REV 21972] REVERE BEACH PKWY			
Refer To Incident: <a href="#">23REV-7771-OF</a>			
23-7772	0830	ASSIST OTHER AGENCY	REPORT TO FOLLOW
Location/Address: [REV 22043] AMERICAN LEGION HWY			

Dispatch Log From: 02/09/2023 Thru: 02/09/2023 0000 - 2359 Printed: 02/16/2023

Refer To Incident: [23REV-7772-OF](#)

<b>23-7773</b>	<b>0833</b>	<b>911 HANG UP</b>	<b>NO ACTION REQUIRED</b>
Location/Address:	[REV 24865] REVERE BEACH PKWY		
<b>23-7775</b>	<b>0847</b>	<b>WELL BEING CHECK</b>	<b>SERVICES RENDERED</b>
Location/Address:	[REV] HARRIS ST		
<b>23-7778</b>	<b>0925</b>	<b>DIRECTED PATROL</b>	<b>SERVICES RENDERED</b>
Location/Address:	[REV] RUMNEY RD		
<b>23-7779</b>	<b>0925</b>	<b>PROPERTY CHECK</b>	<b>SERVICES RENDERED</b>
Location/Address:	[REV 24882] OCEAN PIER AVE		
<b>23-7782</b>	<b>0932</b>	<b>ASSIST OTHER AGENCY</b>	<b>OTHER</b>
Location/Address:	[REV 20651] SCHOOL ST		
<b>23-7783</b>	<b>0943</b>	<b>PROPERTY CHECK</b>	<b>AREA QUIET</b>
Vicinity of:	[REV 21633] REVERE BEACH BLVD		
<b>23-7784</b>	<b>1001</b>	<b>911 Transfer, STATE</b>	<b>TAKEN/REFERRED TO OTHER AGENCY</b>
Location:	[REV]		
<b>23-7787</b>	<b>1014</b>	<b>WELL BEING CHECK</b>	<b>SERVICES RENDERED</b>
Location/Address:	[REV] HARRIS ST		
<b>23-7788</b>	<b>1015</b>	<b>PROPERTY CHECK</b>	<b>NO ACTION REQUIRED</b>
Location/Address:	[REV 21296] DASHWOOD ST		
<b>23-7791</b>	<b>1023</b>	<b>PROPERTY CHECK</b>	<b>NO ACTION REQUIRED</b>
Location/Address:	[REV 21297] HAYES AVE		
<b>23-7793</b>	<b>1031</b>	<b>PROPERTY CHECK</b>	<b>NO ACTION REQUIRED</b>
Location/Address:	[REV] RICE AVE		
<b>23-7798</b>	<b>1034</b>	<b>DIRECTED PATROL</b>	<b>NO SERVICE MADE</b>
Location/Address:	[REV] BEACH ST		
<b>23-7795</b>	<b>1036</b>	<b>LARCENY</b>	<b>REPORT TO FOLLOW</b>
Location/Address:	[REV 24212] EASTERN AVE		
Refer To Summons:	<a href="#">23REV-7795-AR</a>		
Summons:	ROSADO, MIGUEL ANGEL		
Address:	12 GARDINER ST LYNN, MA		
Age:	26		
Charges:	LARCENY OVER \$1200		
<b>23-7794</b>	<b>1037</b>	<b>UNWANTED PERSON</b>	<b>Refused Response</b>
Location/Address:	[REV 21451] LEE BURBANK HWY		
<b>23-7796</b>	<b>1041</b>	<b>DIRECTED PATROL</b>	<b>NO ACTION REQUIRED</b>
Location/Address:	[REV 24882] OCEAN PIER AVE		
<b>23-7799</b>	<b>1046</b>	<b>MOTOR VEHICLE, DISABLED</b>	<b>SERVICES RENDERED</b>
Vicinity of:	[REV 24875] MISSING LINK NORTHBOUND		
<b>23-7800</b>	<b>1050</b>	<b>INVESTIGATION / FOLLOW UP</b>	<b>REPORT TO FOLLOW</b>
Location/Address:	[REV 21972] REVERE BEACH PKWY		
Refer To Incident:	<a href="#">23REV-7800-OF</a>		
<b>23-7801</b>	<b>1054</b>	<b>PROPERTY CHECK</b>	<b>NO ACTION REQUIRED</b>
Location/Address:	[REV 20708] REVERE ST		
<b>23-7803</b>	<b>1056</b>	<b>ALARM, HOLD-UP</b>	<b>NOTHING SHOWING</b>
Location/Address:	[REV 292929] MCCOBA ST		

23-7805	1100	PROPERTY CHECK	NO ACTION REQUIRED
Location/Address: [REV 20592] REVERE ST			
23-7807	1106	INVESTIGATION / FOLLOW UP	OTHER
Location/Address: [REV] HARRIS ST			
23-7808	1112	PROPERTY CHECK	NO ACTION REQUIRED
Location/Address: [REV 20774] VFW PKWY			
23-7812	1119	MOTOR VEHICLE, DISABLED	NOTHING SHOWING
Location/Address: [REV 20419] SQUIRE RD			
23-7813	1122	INVESTIGATION / FOLLOW UP	REPORT TO FOLLOW
Location/Address: [REV 22157] NEWHALL ST			
Refer To Incident: <a href="#">23REV-7813-OF</a>			
23-7814	1124	PARKING, GENERAL COMPLAINT	TOW MOTOR VEHICLE
Vicinity of: [REV] SHIRLEY AVE			
23-7815	1124	MVA, HIT & RUN PROPERTY	SERVICES RENDERED
Location/Address: [REV] COPELAND CIR			
23-7817	1137	911 Transfer, Boston	TAKEN/REFERRED TO OTHER AGENCY
Location: [REV]			
23-7818	1138	911 HANG UP	ACCIDENTAL TRIP
Location/Address: [REV 22043] AMERICAN LEGION HWY			
23-7821	1158	ANIMAL, COMPLAINT	SERVICES RENDERED
Vicinity of: [REV 24872] SARGENT ST			
23-7822	1203	DISTURBANCE	NOTHING SHOWING
Vicinity of: [REV 23372] VANE ST			
23-7824	1205	MOTOR VEHICLE, STOLEN	REPORT TO FOLLOW
Location/Address: [REV] LOWELL ST			
Refer To Incident: <a href="#">23REV-7824-OF</a>			
23-7823	1209	ASSIST CITIZEN	SERVICES RENDERED
Location/Address: [REV 9176] VFW PKWY			
23-7826	1230	911 HANG UP	NO ACTION REQUIRED
Location/Address: [REV 24865] REVERE BEACH PKWY			
23-7827	1239	911 Transfer, Everett	TAKEN/REFERRED TO OTHER AGENCY
Location: [REV]			
23-7828	1241	ASSIST CITIZEN	OFFICER SPOKE TO SUBJECT
Location/Address: [REV 9176] VFW PKWY			
23-7830	1243	ALARM, BURGLAR	ACCIDENTAL TRIP
Location/Address: [REV] CHARGER ST			
23-7832	1248	SUSPICIOUS ACTIVITY	NO ACTION REQUIRED
Location/Address: [REV 22447] KILBURN ST			

23-7834	1304	DIRECTED PATROL	NO SIGN OF FORCED ENTRY
Location/Address:	[REV] RUMNEY RD		
23-7839	1333	ASSAULT	REPORT TO FOLLOW
Location/Address:	[REV 21940] RESERVOIR AVE		
Refer To Incident:	<a href="#">23REV-7839-OF</a>		
23-7841	1337	NOTIFICATION	UNABLE TO LOCATE SUBJECT
Location/Address:	[REV 2113] REVERE BEACH BLVD		
23-7843	1338	PARKING, HANDICAPPED SPOT	NOTHING SHOWING
Vicinity of:	[REV 20651] SCHOOL ST		
23-7845	1350	INVESTIGATION / FOLLOW UP	REPORT TO FOLLOW
Location/Address:	[REV 20795] BROADWAY		
Refer To Incident:	<a href="#">23REV-7845-OF</a>		
23-7846	1400	MVA, HIT & RUN PROPERTY	CALL LOG ENTRY ONLY
Location/Address:	[REV] PAGE ST + BROADWAY		
23-7848	1404	DIRECTED PATROL	NOTHING SHOWING
Location/Address:	[REV 24882] OCEAN PIER AVE		
23-7850	1411	911 HANG UP	NO ACTION REQUIRED
Location/Address:	[REV 24865] REVERE BEACH PKWY		
23-7851	1412	PROPERTY CHECK	NO ACTION REQUIRED
Location/Address:	[REV] RICE AVE		
23-7854	1416	POLICE, MEDICAL AID	MEDICAL AID
Location/Address:	[REV] BROADWAY		
Original Call #:	23-7852		
23-7855	1419	MOTOR VEHICLE, STOP	VERBAL WARNING
Vicinity of:	[REV 24872] SARGENT ST		
23-7856	1421	PROPERTY CHECK	NO ACTION REQUIRED
Location/Address:	[REV 21297] HAYES AVE		
23-7858	1427	DISTURBANCE	UNFOUNDED
Location/Address:	[REV] LANTERN RD		
23-7862	1436	ASSIST CITIZEN	SERVICES RENDERED
Vicinity of:	[REV 21293] PARK AVE		
23-7864	1446	MOTOR VEHICLE, STOP	VERBAL WARNING
Vicinity of:	[REV 20500] TUCKERMAN ST		
23-7865	1448	FIRE, OTHER	MASTER BOX RESET
Location/Address:	[REV 952] OCEAN AVE		
23-7866	1451	911 HANG UP	CALL LOG ENTRY ONLY
Location/Address:	[REV 21972] REVERE BEACH PKWY		
23-7867	1455	UNWANTED PERSON	NO ACTION REQUIRED
Location/Address:	[REV] LANTERN RD		
23-7869	1500	ASSIST CITIZEN	TAKEN/REFERRED TO OTHER AGENCY
Vicinity of:	[REV] GRAVES RD + MALDEN ST		
23-7870	1501	911 Transfer, Boston	TAKEN/REFERRED TO OTHER AGENCY

Dispatch Log From: 02/09/2023 Thru: 02/09/2023 0000 - 2359 Printed: 02/16/2023

Location: [REV]

23-7871 1510 911 HANG UP NO ACTION REQUIRED

Location/Address: [REV 24865] REVERE BEACH PKWY

23-7872 1510 PARKING, GENERAL COMPLAINT PARKING TICKER ISSUED

Vicinity of: [REV] JOHN MOONEY RD

23-7874 1516 911 HANG UP NO ACTION REQUIRED

Location/Address: [REV 24865] REVERE BEACH PKWY

23-7875 1520 911 HANG UP NO ACTION REQUIRED

Location/Address: [REV 21972] REVERE BEACH PKWY

23-7887 1633 TURNING IN FIREARMS REPORT TO FOLLOW

Location/Address: [REV 2135] REVERE BEACH PKWY

Refer To Incident: [REDACTED]

23-7890 1650 ASSIST OTHER AGENCY SERVICES RENDERED

Location/Address: [REV 20314] BROADWAY

23-7892 1656 DIRECTED PATROL NOTHING SHOWING

Location/Address: [REV 21346] REVERE BEACH PKWY

23-7894 1710 DIRECTED PATROL NO ACTION REQUIRED

Location/Address: [REV] BEACH ST

23-7896 1730 INVESTIGATION / FOLLOW UP REPORT TO FOLLOW

Location/Address: [REV 20651] SCHOOL ST

Refer To Incident: [23REV-7896-OF](#)

23-7897 1732 MVA, HIT &amp; RUN PROPERTY SERVICES RENDERED

Vicinity of: [REV 8144] FREEMAN ST

23-7898 1738 WELL BEING CHECK REPORT TO FOLLOW

Vicinity of: [REV 4693] CONSTITUTION AVE

Refer To Summons: [23REV-7898-AR](#)

Summons: RACCA, MICHAEL A

Address: 215 SUMMER ST WEYMOUTH, MA

Age: 33

Charges: NEGLIGENCE OPERATION OF MOTOR VEHICLE

23-7899 1750 SERVE, SUMMONS PAPERWORK SERVED

Location/Address: [REV 22820] BEACH ST

23-7908 1831 MOTOR VEHICLE, STOP VERBAL WARNING

Vicinity of: [REV] LYNN ST





23-7909 1841 INVESTIGATION / FOLLOW UP NO ACTION REQUIRED

Location/Address: [REV 11111] SHIRLEY AVE



23-7912 1844 911 HANG UP NO ACTION REQUIRED

Location/Address: [REV 24865] REVERE BEACH PKWY



23-7921 1909 TOW, TRESPASS TOW MOTOR VEHICLE

Location/Address: [REV 1900] WARD ST



23-7924 1916 DIRECTED PATROL NOTHING SHOWING

Location/Address: [REV 21346] REVERE BEACH PKWY

23-7926 1919 911 HANG UP NO ACTION REQUIRED

Location/Address: [REV] HENRY ST

23-7927 1919 911 HANG UP NO ACTION REQUIRED

Vicinity of: [REV] CASE DR

23-7928 1925 MOTOR VEHICLE, STOP VERBAL WARNING

Vicinity of: [REV] REVERE BEACH PKWY + SUFFOLK DOWNS RD

23-7929 2017 MOTOR VEHICLE, STOP VERBAL WARNING

Vicinity of: [REV] MISSING LINK NORTHBOUND

23-7931 2022 MOTOR VEHICLE, STOP VERBAL WARNING

Vicinity of: [REV] MALDEN ST + BROADWAY

23-7932 2108 911 HANG UP NO ACTION REQUIRED

Location/Address: [REV] EVERETT ST

23-7934 2127 911 HANG UP NO ACTION REQUIRED

Location/Address: [REV 1866] WINTHROP AVE

23-7935 2136 INVESTIGATION / FOLLOW UP NO ACTION REQUIRED

Location/Address: [REV 11111] SHIRLEY AVE

23-7936 2205 PARKING, GENERAL COMPLAINT SERVICES RENDERED

Dispatch Log From: 02/09/2023 Thru: 02/09/2023 0000 - 2359 Printed: 02/16/2023

Vicinity of: [REV 20285] BRADSTREET AVE

**23-7937 2211 MOTOR VEHICLE, STOP VERBAL WARNING**

Vicinity of: [REV 5820] SQUIRE RD

**23-7939 2239 SUSPICIOUS ACTIVITY UNABLE TO LOCATE SUBJECT**

Location/Address: [REV 3451] BROADWAY

**23-7941 2248 ALARM, BURGLAR ACCIDENTAL TRIP**

Location/Address: [REV 20396] BROADWAY

**23-7942 2251 DIRECTED PATROL NOTHING SHOWING**

Location/Address: [REV 21346] REVERE BEACH PKWY