

**For Date: 03/08/2024 - Friday**

<u>Call Number</u>	<u>Time</u>	<u>Call Reason</u>	<u>Action</u>
24-13211	0006	PROPERTY CHECK Location/Address: [REV 20459] SQUIRE RD	NOTHING SHOWING
24-13213	0011	DIRECTED PATROL Location/Address: [REV 21171] WASHINGTON AVE	NOTHING SHOWING
24-13214	0013	DIRECTED PATROL Location/Address: [REV] AMBROSE ST	NOTHING SHOWING
24-13215	0013	TOW, TRESPASS Location/Address: [REV 1900] WARD ST	TOW MOTOR VEHICLE
24-13216	0016	PROPERTY CHECK Location/Address: [REV 21989] OVERLOOK RIDGE DR	NOTHING SHOWING
24-13219	0025	PROPERTY CHECK Location/Address: [REV 8181] MORRIS ST	NOTHING SHOWING
24-13223	0048	ALARM, BURGLAR Location/Address: [REV 20388] SCHOOL ST	NO SIGN OF FORCED ENTRY
[REDACTED]			
24-13225	0053	COURTESY RIDE Location/Address: [REV 24865] REVERE BEACH PKWY	SERVICES RENDERED
24-13228	0132	DIRECTED PATROL Location/Address: [REV] AMBROSE ST	NOTHING SHOWING
24-13229	0225	TOW, TRESPASS Location/Address: [REV 1900] WARD ST	TOW MOTOR VEHICLE
24-13230	0332	DISTURBANCE, NOISE Location/Address: [REV] NAHANT AVE	PEACE RESTORED
24-13231	0347	911 HANG UP Location/Address: [REV 24865] REVERE BEACH PKWY	CALL LOG ENTRY ONLY
24-13233	0448	ALARM, BURGLAR Location/Address: [REV 20388] SCHOOL ST	NO ACTION REQUIRED
24-13238	0604	WELL BEING CHECK Vicinity of: [REV] CALUMET ST	SERVICES RENDERED
24-13240	0652	SUSPICIOUS ACTIVITY Vicinity of: [REV 965] OCEAN AVE	CALL LOG ENTRY ONLY
24-13239	0654	PARKING, GENERAL COMPLAINT Location/Address: [REV] CLIFTON ST	UNFOUNDED
24-13241	0657	ALARM, BURGLAR Location/Address: [REV 20419] SQUIRE RD	ACCIDENTAL TRIP
24-13246	0742	DIRECTED PATROL Location/Address: [REV 21169] BEACH ST	NO ACTION REQUIRED
24-13247	0745	PROPERTY CHECK	NO ACTION REQUIRED

Dispatch Log From: 03/08/2024 Thru: 03/08/2024 0000 - 2359 Printed: 03/11/2024

Location/Address:	[REV 20363] REVERE BEACH PKWY		
<b>24-13248</b>	<b>0746</b>	<b>PROPERTY CHECK</b>	<b>NOTHING SHOWING</b>
Location/Address:	[REV] ATLANTIC AVE		
<b>24-13249</b>	<b>0749</b>	<b>911 Transfer, Boston</b>	<b>TAKEN/REFERRED TO OTHER AGENCY</b>
Location:	[REV]		
<b>24-13250</b>	<b>0751</b>	<b>PARKING, BLOCKED DRIVEWAY</b>	<b>NO ACTION REQUIRED</b>
Vicinity of:	[REV] CLIFTON ST		
<b>24-13252</b>	<b>0757</b>	<b>PROPERTY CHECK</b>	<b>NO ACTION REQUIRED</b>
Location/Address:	[REV 1647] MARBLE ST		
<b>24-13253</b>	<b>0800</b>	<b>PROPERTY CHECK</b>	<b>NO ACTION REQUIRED</b>
Location/Address:	[REV 21635] WASHINGTON AVE		
<b>[REDACTED]</b>			
<b>24-13258</b>	<b>0845</b>	<b>DIRECTED PATROL</b>	<b>NO ACTION REQUIRED</b>
Location/Address:	[REV 21169] BEACH ST		
<b>24-13265</b>	<b>0845</b>	<b>LOST / FOUND, PROPERTY</b>	<b>SERVICES RENDERED</b>
Location/Address:	[REV 21328] NORTH SHORE RD		
<b>24-13260</b>	<b>0848</b>	<b>911 HANG UP</b>	<b>Refused Response</b>
Location/Address:	[REV 22431] EATON ST		
<b>24-13261</b>	<b>0848</b>	<b>TEST ONLY</b>	<b>OTHER</b>
Location/Address:	[REV] SALEM ST		
<b>24-13262</b>	<b>0852</b>	<b>PROPERTY CHECK</b>	<b>NO ACTION REQUIRED</b>
Location/Address:	[REV 1647] MARBLE ST		
<b>24-13268</b>	<b>0903</b>	<b>PROPERTY CHECK</b>	<b>NOTHING SHOWING</b>
Location/Address:	[REV 20708] REVERE ST		
<b>24-13269</b>	<b>0905</b>	<b>PROPERTY CHECK</b>	<b>NO ACTION REQUIRED</b>
Location/Address:	[REV 20708] REVERE ST		
<b>24-13271</b>	<b>0916</b>	<b>PROPERTY CHECK</b>	<b>AREA CLEAR</b>
Location/Address:	[REV 21955] FURLONG DR		
<b>24-13272</b>	<b>0918</b>	<b>MVA, PROPERTY DAMAGE ONLY</b>	<b>OFFICER SPOKE TO SUBJECT</b>
Vicinity of:	[REV 24106] MICHAEL RD		
Original Call #:	24-13270		
<b>24-13273</b>	<b>0920</b>	<b>PROPERTY CHECK</b>	<b>NO ACTION REQUIRED</b>
Location/Address:	[REV 20592] REVERE ST		
<b>24-13274</b>	<b>0922</b>	<b>PROPERTY CHECK</b>	<b>NOTHING SHOWING</b>
Location/Address:	[REV 20712] REVERE ST		
<b>24-13275</b>	<b>0928</b>	<b>PROPERTY CHECK</b>	<b>NOTHING SHOWING</b>
Location/Address:	[REV 21330] VFW PKWY		
<b>24-13276</b>	<b>0930</b>	<b>PROPERTY CHECK</b>	<b>NO ACTION REQUIRED</b>
Location/Address:	[REV 20712] REVERE ST		

<b>24-13277</b>	<b>0944</b>	<b>PROPERTY CHECK</b>	<b>SERVICES RENDERED</b>
Location/Address:		[REV 21955] FURLONG DR	
<b>24-13280</b>	<b>0953</b>	<b>PROPERTY CHECK</b>	<b>NOTHING SHOWING</b>
Location/Address:		[REV 21955] FURLONG DR	
<b>24-13281</b>	<b>0956</b>	<b>PROPERTY CHECK</b>	<b>NO ACTION REQUIRED</b>
Location/Address:		[REV 24882] OCEAN PIER AVE	
<b>24-13283</b>	<b>1012</b>	<b>PROPERTY CHECK</b>	<b>NO ACTION REQUIRED</b>
Location/Address:		[REV] RICE AVE	
<b>24-13284</b>	<b>1015</b>	<b>PROPERTY CHECK</b>	<b>NOTHING SHOWING</b>
Location/Address:		[REV 20395] BEACH ST	
<b>24-13285</b>	<b>1018</b>	<b>PROPERTY CHECK</b>	<b>NO ACTION REQUIRED</b>
Location/Address:		[REV 21297] HAYES AVE	
<b>24-13287</b>	<b>1022</b>	<b>DIRECTED PATROL</b>	<b>NO ACTION REQUIRED</b>
Location/Address:		[REV 21169] BEACH ST	
<b>24-13290</b>	<b>1034</b>	<b>PROPERTY CHECK</b>	<b>NO ACTION REQUIRED</b>
Location/Address:		[REV 21296] DASHWOOD ST	
<b>24-13293</b>	<b>1045</b>	<b>PROPERTY CHECK</b>	<b>SERVICES RENDERED</b>
Location/Address:		[REV 21330] VFW PKWY	
<b>24-13299</b>	<b>1110</b>	<b>ANIMAL, COMPLAINT</b>	<b>SERVICES RENDERED</b>
Location/Address:		[REV 10696] REVERE BEACH PKWY	
<b>24-13301</b>	<b>1120</b>	<b>DIRECTED PATROL</b>	<b>NO ACTION REQUIRED</b>
Vicinity of:		[REV 24882] OCEAN PIER AVE	
<b>24-13302</b>	<b>1120</b>	<b>PROPERTY CHECK</b>	<b>SERVICES RENDERED</b>
Location/Address:		[REV 20720] LEE BURBANK HWY	
<b>24-13303</b>	<b>1121</b>	<b>911 Transfer, Chelsea</b>	<b>TAKEN/REFERRED TO OTHER AGENCY</b>
Location:		[REV]	
<b>24-13304</b>	<b>1127</b>	<b>DIRECTED PATROL</b>	<b>NO ACTION REQUIRED</b>
Vicinity of:		[REV 20712] REVERE ST	
<b>24-13305</b>	<b>1138</b>	<b>PROPERTY CHECK</b>	<b>NO ACTION REQUIRED</b>
Location/Address:		[REV 20560] SQUIRE RD	
<b>24-13306</b>	<b>1139</b>	<b>DIRECTED PATROL</b>	<b>NO ACTION REQUIRED</b>
Vicinity of:		[REV 21955] FURLONG DR	
<b>24-13307</b>	<b>1144</b>	<b>911 HANG UP</b>	<b>Refused Response</b>
Location/Address:		[REV 22157] NEWHALL ST	
<b>24-13308</b>	<b>1146</b>	<b>PROPERTY CHECK</b>	<b>NO ACTION REQUIRED</b>
Location/Address:		[REV 20544] CHARGER ST	
<b>24-13311</b>	<b>1151</b>	<b>911 Transfer, STATE</b>	<b>TAKEN/REFERRED TO OTHER AGENCY</b>
Location:		[REV]	
<b>24-13312</b>	<b>1151</b>	<b>911 Transfer, STATE</b>	<b>TAKEN/REFERRED TO OTHER AGENCY</b>

Location: [REV]

**24-13313 1154 ASSIST OTHER AGENCY SERVICES RENDERED**  
Location/Address: [REV] SUFFOLK DOWNS RD + REVERE BEACH PKWY

**24-13314 1155 INVESTIGATION / FOLLOW UP REPORT TO FOLLOW**  
Location/Address: [REV 23869] BROADSOUND AVE  
Refer To Incident: [24REV-13314-OF](#)



**24-13316 1202 DIRECTED PATROL NO ACTION REQUIRED**  
Vicinity of: [REV 20284] EVERARD ST

**24-13317 1203 SUSPICIOUS ACTIVITY OFFICER SPOKE TO SUBJECT**  
Location/Address: [REV 20651] SCHOOL ST

**24-13318 1211 INVESTIGATION / FOLLOW UP ARREST(S) MADE**  
Vicinity of: [REV] MAHONEY CIR  
Refer To Arrest: [24REV-13318-AR](#)  
Arrest: RILEY, ADRIAN LEVON  
Address: 586 SHIRLEY ST Apt. #5 WINTHROP, MA  
Age: 41  
Charges: A&B ON POLICE OFFICER  
RESIST ARREST  
DRUG, POSSESS CLASS B, SUBSQ.OFF.

**24-13320 1254 SHOPLIFTING REPORT TO FOLLOW**  
Location/Address: [REV 21955] FURLONG DR  
Refer To Incident: [24REV-13320-OF](#)

**24-13324 1319 DIRECTED PATROL NO ACTION REQUIRED**  
Vicinity of: [REV 21955] FURLONG DR



**24-13332 1413 SHOPLIFTING REPORT TO FOLLOW**  
Location/Address: [REV 21955] FURLONG DR  
Refer To Incident: [24REV-13332-OF](#)

**24-13335 1427 WELL BEING CHECK TAKEN/REFERRED TO OTHER AGENCY**  
Vicinity of: [REV 21952] SQUIRE RD


**24-13336 1432 DISTURBANCE OFFICER SPOKE TO SUBJECT**  
Location/Address: [REV 4205] PATRIOT PKWY

**24-13337 1440 TRAFFIC COMPLAINT OTHER**  
Vicinity of: [REV 20651] SCHOOL ST

**24-13339 1449 FIRE, MASTER OR STREET BOX NO ACTION REQUIRED**  
Location/Address: [REV 21236] NORTH SHORE RD

**24-13340 1501 911 HANG UP Refused Response**  
Vicinity of: [REV] CUSHING AVE

**24-13342 1509 911 HANG UP Refused Response**  
Location/Address: [REV 24619] PARK AVE



Dispatch Log From: 03/08/2024 Thru: 03/08/2024 0000 - 2359 Printed: 03/11/2024

24-13346	1518	MOTOR VEHICLE ACCIDENT	MVA - PAPERS EXCHANGED
Vicinity of:		[REV 21378] AMERICAN LEGION HWY	
24-13347	1527	PROPERTY CHECK	NOTHING SHOWING
Location/Address:		[REV 21169] BEACH ST	
24-13349	1528	PROPERTY CHECK	SERVICES RENDERED
Location/Address:		[REV 20764] BROADWAY	
24-13352	1542	PROPERTY CHECK	NOTHING SHOWING
Location/Address:		[REV 20560] SQUIRE RD	
24-13357	1559	911 HANG UP	Refused Response
Location/Address:		[REV 4612] CONSTITUTION AVE	
24-13360	1613	ASSIST CITIZEN	SERVICES RENDERED
Location/Address:		[REV 24871] OCEAN AVE	
24-13363	1618	DIRECTED PATROL	NOTHING SHOWING
Location/Address:		[REV 20544] CHARGER ST	
24-13365	1620	ASSIST OTHER AGENCY	NO SERVICE MADE
Location/Address:		[REV] STEEPLE ST	
24-13364	1634	DIRECTED PATROL	NOTHING SHOWING
Location/Address:		[REV] AMBROSE ST	
24-13366	1648	MOTOR VEHICLE, DISABLED	VEHICLE MOVED
Vicinity of:		[REV 20708] REVERE ST	
24-13367	1655	COMPLAINT	PEACE RESTORED
Location/Address:		[REV 24815] DIX ST	
24-13369	1716	911 HANG UP	NO ACTION REQUIRED
Location/Address:		[REV 24865] REVERE BEACH PKWY	
24-13370	1720	PROPERTY CHECK	NOTHING SHOWING
Vicinity of:		[REV] HIGHLAND ST	
24-13372	1748	WELL BEING CHECK	REPORT TO FOLLOW
Location/Address:		[REV 20309] REVERE BEACH BLVD	
Refer To Incident:		[REDACTED]	
24-13375	1754	911 HANG UP	CALL LOG ENTRY ONLY
Location/Address:		[REV 24865] REVERE BEACH PKWY	
24-13379	1815	DIRECTED PATROL	SERVICES RENDERED
Vicinity of:		[REV] AMBROSE ST	
24-13382	1833	ANIMAL, COMPLAINT	OTHER
Location/Address:		[REV 8050] WARD ST	
24-13385	1853	SUSPICIOUS ACTIVITY	NOTHING SHOWING
Location/Address:		[REV 21087] MALDEN ST	
24-13391	1907	MOTOR VEHICLE, STOP	VERBAL WARNING
Vicinity of:		[REV 20377] REVERE BEACH PKWY	
24-13392	1912	COURTESY RIDE	SERVICES RENDERED

Dispatch Log From: 03/08/2024 Thru: 03/08/2024 0000 - 2359 Printed: 03/11/2024

Vicinity of:	[REV] MALDEN ST		
<b>24-13394</b>	<b>1929</b>	<b>DISTURBANCE</b>	<b>PEACE RESTORED</b>
Location/Address:	[REV 20238] BROADWAY		
<b>24-13395</b>	<b>1930</b>	<b>LARCENY</b>	<b>REPORT TO FOLLOW</b>
Location/Address:	[REV 22127] SQUIRE RD		
Refer To Incident:	<a href="#">24REV-13395-OF</a>		
<b>24-13396</b>	<b>1932</b>	<b>911 HANG UP</b>	<b>OTHER</b>
Location/Address:	[REV 24865] REVERE BEACH PKWY		
<b>24-13398</b>	<b>1945</b>	<b>ASSIST CITIZEN</b>	<b>NO ACTION REQUIRED</b>
Location/Address:	[REV 21972] REVERE BEACH PKWY		
<b>24-13401</b>	<b>2037</b>	<b>DISTURBANCE, NOISE</b>	<b>NO ACTION REQUIRED</b>
Vicinity of:	[REV] ROOSEVELT ST		
<b>24-13402</b>	<b>2045</b>	<b>WELL BEING CHECK</b>	<b>PEACE RESTORED</b>
Location/Address:	[REV 20293] NORTH SHORE RD		
<b>24-13405</b>	<b>2101</b>	<b>ASSIST CITIZEN</b>	<b>PEACE RESTORED</b>
Location/Address:	[REV] LARKIN ST		
<b>24-13407</b>	<b>2146</b>	<b>DISTURBANCE</b>	<b>PEACE RESTORED</b>
Location/Address:	[REV] ROOSEVELT ST		
<b>24-13409</b>	<b>2250</b>	<b>TOW, TRESPASS</b>	<b>TOW MOTOR VEHICLE</b>
Location/Address:	[REV 9197] REVERE BEACH BLVD		
<b>24-13410</b>	<b>2315</b>	<b>DIRECTED PATROL</b>	<b>NO ACTION REQUIRED</b>
Location/Address:	[REV 21055] BROADWAY		
<b>24-13411</b>	<b>2326</b>	<b>911 Transfer, Boston</b>	<b>TAKEN/REFERRED TO OTHER AGENCY</b>
Location:	[REV]		
<b>24-13412</b>	<b>2341</b>	<b>DIRECTED PATROL</b>	<b>NOTHING SHOWING</b>
Location/Address:	[REV] AMBROSE ST		
<b>24-13413</b>	<b>2342</b>	<b>DIRECTED PATROL</b>	<b>NOTHING SHOWING</b>
Location/Address:	[REV 21055] BROADWAY		
<b>24-13414</b>	<b>2347</b>	<b>SUSPICIOUS ACTIVITY</b>	<b>SERVICES RENDERED</b>
Location/Address:	[REV 4744] COOLEGE ST		