


For Date: 04/23/2024 - Tuesday

<u>Call Number</u>	<u>Time</u>	<u>Call Reason</u>	<u>Action</u>
24-22311	0048	ASSIST CITIZEN	SERVICES RENDERED
Location/Address:		[REV 21972] REVERE BEACH PKWY	
24-22312	0054	DISTURBANCE	UNABLE TO LOCATE CALLER
Location/Address:		[REV 11111] SHIRLEY AVE	
24-22313	0058	MOTOR VEHICLE, STOP	VERBAL WARNING
Location/Address:		[REV 20652] BROADWAY	
24-22314	0103	DIRECTED PATROL	NOTHING SHOWING
Location/Address:		[REV 22092] WALNUT AVE	
24-22315	0104	DIRECTED PATROL	NO ACTION REQUIRED
Location/Address:		[REV 20686] VFW PKWY	
24-22316	0104	MVA, HIT & RUN PROPERTY	SERVICES RENDERED
Vicinity of:		[REV 8977] JONES RD	
24-22317	0115	DIRECTED PATROL	NOTHING SHOWING
Location/Address:		[REV] WINTHROP PKWY	
24-22319	0123	PROPERTY CHECK	AREA QUIET
Location/Address:		[REV] BATEMAN AVE	
24-22320	0124	MOTOR VEHICLE ACCIDENT	MVA - PAPERS EXCHANGED
Vicinity of:		[REV 88] BROWN CIR	
24-22322	0212	DIRECTED PATROL	AREA QUIET
Location/Address:		[REV] AMBROSE ST	
24-22323	0254	DIRECTED PATROL	SERVICES RENDERED
Location/Address:		[REV] AMBROSE ST	
24-22328	0630	911 Transfer, Other	TAKEN/REFERRED TO OTHER AGENCY
Location:		[REV]	
24-22333	0719	TRAFFIC COMPLAINT	UNFOUNDED
Location/Address:		[REV] STATE RD	
24-22334	0725	TRAFFIC CONTROL	OTHER
Vicinity of:		[REV] HARRIS ST + AMERICAN LEGION HWY	
24-22336	0729	INVESTIGATION / FOLLOW UP	ASSIST OTHER AGENCY
Location/Address:		[REV 11110] OCEAN AVE	
			
24-22345	0753	DIRECTED PATROL	NO ACTION REQUIRED
Vicinity of:		[REV] ATLANTIC AVE	
24-22346	0801	DIRECTED PATROL	NO ACTION REQUIRED
Vicinity of:		[REV 24882] OCEAN PIER AVE	

24-22347	0803	TRAFFIC CONTROL	REPORT TO FOLLOW
Location/Address:	[REV 20500]	TUCKERMAN ST	
Refer To Incident:	24REV-22347-OF		
24-22348	0809	DIRECTED PATROL	OTHER
Vicinity of:	[REV]	REVERE BEACH PKWY	
24-22352	0822	MOTOR VEHICLE, STOP	VERBAL WARNING
Location/Address:	[REV 21972]	REVERE BEACH PKWY	
24-22354	0832	DIRECTED PATROL	NO ACTION REQUIRED
Vicinity of:	[REV 20686]	VFW PKWY	
24-22360	0901	DIRECTED PATROL	AREA CLEAR
Vicinity of:	[REV]	BATEMAN AVE	
24-22362	0913	911 HANG UP	ACCIDENTAL TRIP
Vicinity of:	[REV 1900]	WARD ST	
24-22366	0935	ILLEGAL DUMPING	REPORT TO FOLLOW
Location/Address:	[REV 2112]	WARD ST	
Refer To Incident:	24REV-22366-OF		
24-22368	0941	DIRECTED PATROL	NO ACTION REQUIRED
Vicinity of:	[REV 21955]	FURLONG DR	
24-22374	0945	COMPLAINT	OFFICER SPOKE TO SUBJECT
Location/Address:	[REV]	GAGE AVE	
24-22371	0947	911 HANG UP	NO ACTION REQUIRED
Location/Address:	[REV 24865]	REVERE BEACH PKWY	
24-22372	0950	PRISONER TRANSPORT	TRANSPORTED TO COURT
Location/Address:	[REV 21972]	REVERE BEACH PKWY	
24-22373	0950	DIRECTED PATROL	NO ACTION REQUIRED
Location/Address:	[REV 21169]	BEACH ST	
24-22378	0950	ASSIST CITIZEN	CALL LOG ENTRY ONLY
Location/Address:	[REV 21942]	BROADWAY	
24-22379	0950	ASSAULT	REPORT TO FOLLOW
Location/Address:	[REV 20651]	SCHOOL ST	
Refer To Incident:	24REV-22379-OF		
24-22375	0952	PROPERTY CHECK	OTHER
Location/Address:	[REV 20560]	SQUIRE RD	
24-22376	0953	DIRECTED PATROL	NO ACTION REQUIRED
Vicinity of:	[REV 22042]	LEE BURBANK HWY	

24-22384	1012	ANIMAL, LOST / FOUND	NOTHING SHOWING
	Vicinity of:	[REV] PEARL AVE	
24-22386	1017	MOTOR VEHICLE, DISABLED	SERVICES RENDERED
	Location/Address:	[REV] STATE RD + ATLANTIC AVE	
24-22385	1022	INVESTIGATION / FOLLOW UP	SERVICES RENDERED
	Location/Address:	[REV 21942] BROADWAY	
24-22387	1024	DIRECTED PATROL	NO VIOLATION OBSERVED
	Location/Address:	[REV] AMBROSE ST	
24-22391	1036	DISTURBANCE	REPORT TO FOLLOW
	Location/Address:	[REV 20651] SCHOOL ST	
24-22392	1037	ANIMAL, COMPLAINT	NOTHING SHOWING
	Vicinity of:	[REV] BEACH ST	
24-22396	1102	PROPERTY CHECK	CALL LOG ENTRY ONLY
	Location/Address:	[REV 24882] OCEAN PIER AVE	
24-22398	1112	COMPLAINT	UNFOUNDED
	Location/Address:	[REV 23406] MOUNTAIN AVE	
24-22397	1114	DIRECTED PATROL	AREA QUIET
	Location/Address:	[REV] AMBROSE ST	
24-22400	1131	DIRECTED PATROL	AREA CLEAR
	Vicinity of:	[REV] BATEMAN AVE	
24-22401	1131	MVA, HIT & RUN PROPERTY	REPORT TO FOLLOW
	Location/Address:	[REV] THORNTON ST	
	Refer To Incident:	24REV-22401-OF	
24-22403	1139	ASSIST CITIZEN	CALL LOG ENTRY ONLY
	Location/Address:	[REV 20253] PROCTOR AVE	
24-22406	1200	911 HANG UP	NO ACTION REQUIRED
	Location/Address:	[REV 24865] REVERE BEACH PKWY	
24-22408	1214	PROPERTY CHECK	NOTHING SHOWING
	Location/Address:	[REV 20274] SQUIRE RD	
24-22412	1216	WELL BEING CHECK	UNFOUNDED
	Location/Address:	[REV] ALDEN AVE	
24-22410	1223	PROPERTY CHECK	NO VIOLATION OBSERVED
	Location/Address:	[REV 20544] CHARGER ST	
24-22414	1230	DIRECTED PATROL	NO ACTION REQUIRED
	Vicinity of:	[REV 22958] AMBROSE ST	
24-22417	1245	PROPERTY CHECK	NO VIOLATION OBSERVED
	Location/Address:	[REV 20560] SQUIRE RD	
24-22420	1301	911 HANG UP	ACCIDENTAL TRIP


Dispatch Log From: 04/23/2024 Thru: 04/23/2024 0000 - 2359 Printed: 04/26/2024

Location/Address:	[REV 20651] SCHOOL ST		
24-22421	1312	TOW, TRESPASS	TOW MOTOR VEHICLE
Vicinity of:	[REV 8733] HUTCHINSON ST		
24-22422	1317	MOTOR VEHICLE, REPOSSESSION	OTHER
Vicinity of:	[REV] RUMNEY RD		
24-22423	1320	911 Transfer, STATE	TAKEN/REFERRED TO OTHER AGENCY
Location:	[REV]		
24-22424	1323	911 HANG UP	OFFICER SPOKE TO SUBJECT
Location/Address:	[REV 20592] REVERE ST		
24-22426	1328	DIRECTED PATROL	AREA QUIET
Location/Address:	[REV] BATEMAN AVE		
24-22427	1334	MOTOR VEHICLE, DISABLED	OTHER
Location/Address:	[REV 21972] REVERE BEACH PKWY		
24-22429	1341	DIRECTED PATROL	NO ACTION REQUIRED
Vicinity of:	[REV 21955] FURLONG DR		
24-22430	1342	DIRECTED PATROL	AREA QUIET
Vicinity of:	[REV] AMBROSE ST		
24-22432	1345	PARKING, GENERAL COMPLAINT	CITATION/WARNING ISSUED
Location/Address:	[REV] DOUGLAS ST + REVERE ST		
24-22433	1347	DIRECTED PATROL	AREA QUIET
Vicinity of:	[REV] BATEMAN AVE		
24-22437	1352	ASSIST OTHER AGENCY	SERVICES RENDERED
Location/Address:	[REV 20599] SQUIRE RD		
Original Call #:	24-22431		
24-22442	1411	911 Transfer, Boston	TAKEN/REFERRED TO OTHER AGENCY
Location:	[REV]		
24-22446	1415	COMPLAINT	OFFICER SPOKE TO SUBJECT
Location/Address:	[REV] ARCADIA ST		
24-22447	1418	INVESTIGATION / FOLLOW UP	REPORT TO FOLLOW
Location/Address:	[REV 22157] NEWHALL ST		
Refer To Incident:	24REV-22447-OF		
24-22449	1421	ASSIST OTHER AGENCY	OTHER
Location/Address:	[REV 20599] SQUIRE RD		
Original Call #:	24-22445		
24-22450	1425	DIRECTED PATROL	OTHER
Location/Address:	[REV 20764] BROADWAY		
24-22456	1435	PUBLIC SAFETY	SERVICES RENDERED
Vicinity of:	[REV] CENTRAL AVE + BEACH ST		
24-22457	1437	TRAFFIC CONTROL	AREA QUIET
Location/Address:	[REV 20500] TUCKERMAN ST		
24-22459	1437	DISTURBANCE	REPORT TO FOLLOW
Location/Address:	[REV 20764] BROADWAY		

Dispatch Log From: 04/23/2024 Thru: 04/23/2024 0000 - 2359 Printed: 04/26/2024

Refer To Incident: [24REV-22459-OF](#)

24-22463	1453	MOTOR VEHICLE, STOP	VERBAL WARNING
Location/Address:		[REV 20372] MALDEN ST	
24-22465	1454	MOTOR VEHICLE, STOP	OTHER
Vicinity of:		[REV 20372] MALDEN ST	
24-22466	1456	MOTOR VEHICLE, STOP	CITATION/WARNING ISSUED
Location/Address:		[REV 20372] MALDEN ST	
24-22467	1500	MOTOR VEHICLE, DISABLED	SERVICES RENDERED
Vicinity of:		[REV] NORTH SHORE RD	
24-22469	1511	MOTOR VEHICLE ACCIDENT	MVA - PAPERS EXCHANGED
Vicinity of:		[REV 21972] REVERE BEACH PKWY	
24-22470	1523	PROPERTY CHECK	NOTHING SHOWING
Location/Address:		[REV 20764] BROADWAY	
24-22475	1547	MOTOR VEHICLE ACCIDENT	MVA - PAPERS EXCHANGED
Vicinity of:		[REV] NORTH SHORE RD	
[REDACTED]			
24-22477	1553	MOTOR VEHICLE, STOP	VERBAL WARNING
Location/Address:		[REV 24437] WASHINGTON AVE	
24-22480	1604	PROPERTY CHECK	NO ACTION REQUIRED
Location/Address:		[REV 20764] BROADWAY	
24-22481	1604	DIRECTED PATROL	NO ACTION REQUIRED
Location/Address:		[REV] AMBROSE ST	
24-22482	1609	DIRECTED PATROL	NO ACTION REQUIRED
Location/Address:		[REV 22092] WALNUT AVE	
24-22483	1623	911 HANG UP	OTHER
Location/Address:		[REV 24865] REVERE BEACH PKWY	
24-22484	1625	911 HANG UP	OTHER
Location/Address:		[REV 24865] REVERE BEACH PKWY	
24-22486	1633	ANIMAL, COMPLAINT	TAKEN/REFERRED TO OTHER AGENCY
Location/Address:		[REV 22531] AUGUSTUS ST	
24-22488	1641	ANIMAL, COMPLAINT	NOTHING SHOWING
Location/Address:		[REV] FOWLER AVE	
24-22489	1656	DIRECTED PATROL	NO ACTION REQUIRED
Location/Address:		[REV] AMBROSE ST	
24-22492	1656	B & E, BUILDING	SERVICES RENDERED
Location/Address:		[REV 22919] TRUE ST	
24-22491	1659	911 HANG UP	NO ACTION REQUIRED
Location/Address:		[REV 24865] REVERE BEACH PKWY	
24-22495	1708	DISTURBANCE	SERVICES RENDERED
Location/Address:		[REV] CUMMINGS AVE	



24-22499 1718 MOTOR VEHICLE ACCIDENT MVA - PAPERS EXCHANGED

Vicinity of: [REV 20284] EVERARD ST

24-22503 1723 TOW, TRESPASS TOW MOTOR VEHICLE

Location/Address: [REV 21949] BROADWAY

24-22501 1726 PARKING, GENERAL COMPLAINT NO ACTION REQUIRED

Vicinity of: [REV] GENESEE ST + MOUNTAIN AVE

24-22504 1737 DIRECTED PATROL NOTHING SHOWING

Location/Address: [REV] AMBROSE ST

24-22505 1738 INVESTIGATION / FOLLOW UP REPORT TO FOLLOW

Location/Address: [REV 5835] PARK AVE

Refer To Summons: [24REV-22505-AR](#)

Summons: GUTIERREZ, ALLISON

Address: 62 LIBRARY ST Apt. #BSMT REVERE, MA

Age: 32

Charges: Reckless Endangerment To Children Under 18

Reckless Endangerment To Children Under 18

Reckless Endangerment To Children Under 18

24-22506 1747 MOTOR VEHICLE, STOP VERBAL WARNING


Location/Address: [REV] REVERE BEACH PKWY

24-22507 1748 MOTOR VEHICLE, STOP NO ACTION REQUIRED

Location/Address: [REV 20469] REVERE BEACH PKWY



24-22509 1758 MOTOR VEHICLE ACCIDENT NO ACTION REQUIRED

Vicinity of: [REV] SHIRLEY AVE + HICHBORN ST



24-22512 1814 911 HANG UP SERVICES RENDERED

Location/Address: [REV] HOPKINS ST



24-22519 1847 911 HANG UP NO ACTION REQUIRED

Location/Address: [REV 24865] REVERE BEACH PKWY

24-22518 1848 TOW & HOLD SERVICES RENDERED

Location/Address: [REV] LEVERETT AVE

24-22520 1857 911 HANG UP OTHER

Location/Address: [REV 24865] REVERE BEACH PKWY

24-22521	1900	DIRECTED PATROL	NO ACTION REQUIRED
Location/Address:		[REV] AMBROSE ST	
24-22523	1931	PROPERTY CHECK	NOTHING SHOWING
Location/Address:		[REV 20430] GARFIELD AVE	
24-22525	1953	DIRECTED PATROL	NO ACTION REQUIRED
Location/Address:		[REV] AMBROSE ST	
24-22528	2011	MOTOR VEHICLE, STOP	VERBAL WARNING
Location/Address:		[REV] MALDEN ST	
24-22529	2021	911 HANG UP	OTHER
Location/Address:		[REV 21345] REVERE BEACH PKWY	
24-22531	2035	911 HANG UP	NO ACTION REQUIRED
Location/Address:		[REV 6884] FERNWOOD AVE	
24-22534	2042	911 HANG UP	NO ACTION REQUIRED
Location/Address:		[REV] PROCTOR AVE	
24-22532	2043	MOTOR VEHICLE, STOP	VERBAL WARNING
Location/Address:		[REV] BEACH ST	
24-22533	2043	MOTOR VEHICLE, DISABLED	SERVICES RENDERED
Vicinity of:		[REV] LECHMERE ST + SQUIRE RD	
24-22535	2055	DIRECTED PATROL	NO ACTION REQUIRED
Location/Address:		[REV] AMBROSE ST	
24-22536	2117	911 Transfer, STATE	TAKEN/REFERRED TO OTHER AGENCY
Location:		[REV]	
24-22539	2151	DIRECTED PATROL	AREA QUIET
Location/Address:		[REV] AMBROSE ST	
24-22540	2153	911 HANG UP	NO ACTION REQUIRED
Vicinity of:		[REV 24900] EVERETT ST	
24-22544	2246	911 Transfer, Chelsea	TAKEN/REFERRED TO OTHER AGENCY
Location:		[REV]	
24-22546	2311	DIRECTED PATROL	AREA QUIET
Location/Address:		[REV] AMBROSE ST	
24-22547	2319	911 HANG UP	NO ACTION REQUIRED
Location/Address:		[REV 24865] REVERE BEACH PKWY	
24-22548	2330	MOTOR VEHICLE, STOP	VERBAL WARNING
Location/Address:		[REV] RUMNEY RD	
24-22551	2338	UNWANTED PERSON	PEACE RESTORED
Location/Address:		[REV 20395] BEACH ST	
24-22554	2349	911 Transfer, Chelsea	TAKEN/REFERRED TO OTHER AGENCY
Location:		[REV]	

24-22555 2352 PROPERTY CHECK NOTHING SHOWING
Location/Address: [REV 20686] VFW PKWY

24-22558 2358 DIRECTED PATROL AREA QUIET
Location/Address: [REV] AMBROSE ST
Original Call #: 24-22546