


For Date: 06/26/2024 - Wednesday

<u>Call Number</u>	<u>Time</u>	<u>Call Reason</u>	<u>Action</u>
24-36638	0010	MOTOR VEHICLE, STOP	CITATION/WARNING ISSUED
Vicinity of: [REV] NAHANT AVE + CAMPBELL AVE			
24-36639	0012	MOTOR VEHICLE, STOP	REPORT TO FOLLOW
Vicinity of: [REV] BEACH ST			
Refer To Summons: 24REV-36639-AR			
Summons: MORON, SAID			
Address: 499 MOUNTAIN AVE Apt. #1 REVERE, MA			
Age: 19			
Charges: UNINSURED MOTOR VEHICLE REGISTRATION SUSPENDED, OP MV WITH UNREGISTERED MOTOR VEHICLE *			
24-36642	0027	DISTURBANCE	REPORT TO FOLLOW
Vicinity of: [REV 20321] OCEAN AVE			
Refer To Incident: 24REV-36642-OF			
24-36647	0122	DISTURBANCE	REPORT TO FOLLOW
Vicinity of: [REV 24936] SHIRLEY AVE			
Refer To Incident: 24REV-36647-OF			
24-36649	0205	WELL BEING CHECK	NO ACTION REQUIRED
Vicinity of: [REV] NEWBURY ST			
24-36651	0233	ALARM, BURGLAR	BUILDING CHECKED/SECURED
Location/Address: [REV 20402] AMERICAN LEGION HWY			
24-36652	0240	WELL BEING CHECK	NO ACTION REQUIRED
Location/Address: [REV 23238] NEWBURY ST			
24-36658	0430	ALARM, HOLD-UP	ACCIDENTAL TRIP
Location/Address: [REV 22085] BEACH ST			
24-36661	0614	PARKING, GENERAL COMPLAINT	NO ACTION REQUIRED
Vicinity of: [REV] PROSPECT AVE			
24-36666	0700	911 HANG UP	OTHER
Location/Address: [REV 24865] REVERE BEACH PKWY			
24-36670	0712	INVESTIGATION / FOLLOW UP	SERVICES RENDERED
Location/Address: [REV 22199] WARD ST			
24-36675	0746	JOURNAL ENTRY	CALL LOG ENTRY ONLY
Location: [REV]			
24-36677	0801	DIRECTED PATROL	NO ACTION REQUIRED
Location/Address: [REV 20544] CHARGER ST			
24-36679	0812	PROPERTY CHECK	SERVICES RENDERED
Location/Address: [REV 20560] SQUIRE RD			
24-36684	0832	ALARM, BURGLAR	NO ACTION REQUIRED
Location/Address: [REV 22088] EVERETT ST			
24-36687	0841	MOTOR VEHICLE, STOP	VERBAL WARNING

Dispatch Log From: 06/26/2024 Thru: 06/26/2024 0000 - 2359 Printed: 07/03/2024

Location/Address:	[REV 20791] NORTH SHORE RD		
24-36689	0919	911 Transfer, Boston	TAKEN/REFERRED TO OTHER AGENCY
Location:	[REV]		
24-36691	0924	MOTOR VEHICLE, STOP	CITATION/WARNING ISSUED
Location/Address:	[REV 1644] EVERETT ST		
24-36697	0930	SUSPICIOUS ACTIVITY	NO ACTION REQUIRED
Location/Address:	[REV 21304] WINTHROP AVE		
24-36693	0931	911 HANG UP	NO ACTION REQUIRED
Location/Address:	[REV 24865] REVERE BEACH PKWY		
24-36696	0932	MOTOR VEHICLE, STOLEN	SERVICES RENDERED
Location/Address:	[REV 20395] BEACH ST		
24-36694	0934	PROPERTY CHECK	NO ACTION REQUIRED
Location/Address:	[REV 21989] OVERLOOK RIDGE DR		
24-36698	0939	911 HANG UP	OTHER
Vicinity of:	[REV 22127] SQUIRE RD		
24-36700	0941	PROPERTY CHECK	NO ACTION REQUIRED
Location/Address:	[REV] WALNUT ST + SALEM ST		
24-36701	0949	PROPERTY CHECK	NO ACTION REQUIRED
Location/Address:	[REV] HYWOOD ST + BREEDENS LN		
24-36703	0953	MOTOR VEHICLE, STOP	VERBAL WARNING
Location/Address:	[REV] MOUNTAIN AVE		
24-36704	1000	INVESTIGATION / FOLLOW UP	SERVICES RENDERED
Location/Address:	[REV 24641] YEAMANS ST		
24-36705	1007	911 HANG UP	NO ACTION REQUIRED
Location/Address:	[REV 24865] REVERE BEACH PKWY		
24-36707	1021	DIRECTED PATROL	NOTHING SHOWING
Location/Address:	[REV 20544] CHARGER ST		
24-36708	1023	LOST / FOUND, PROPERTY	SERVICES RENDERED
Location/Address:	[REV 21972] REVERE BEACH PKWY		
			
24-36711	1034	ANIMAL, COMPLAINT	TAKEN/REFERRED TO OTHER AGENCY
Location/Address:	[REV 20806] NORTH SHORE RD		
24-36712	1037	911 HANG UP	NO ACTION REQUIRED
Location/Address:	[REV 24865] REVERE BEACH PKWY		
24-36713	1037	911 Transfer, Boston	TAKEN/REFERRED TO OTHER AGENCY
Location:	[REV]		

24-36715	1054	COMPLAINT	NOTHING SHOWING
Location/Address: [REV] BEACH ST + VFW PKWY			
[REDACTED]			
24-36716	1110	911 Transfer, Chelsea	TAKEN/REFERRED TO OTHER AGENCY
Location: [REV]			
24-36720	1136	911 HANG UP	NO ACTION REQUIRED
Location/Address: [REV 24865] REVERE BEACH PKWY			
24-36721	1139	MOTOR VEHICLE, STOP	CITATION/WARNING ISSUED
Location/Address: [REV 20500] TUCKERMAN ST			
24-36722	1139	911 HANG UP	NOTHING SHOWING
Location/Address: [REV 8050] WARD ST			
24-36726	1142	FRAUD / FORGERY	REPORT TO FOLLOW
Location/Address: [REV] REVERE BEACH BLVD			
Refer To Incident: 24REV-36726-OF			
24-36728	1146	911 HANG UP	OTHER
Location/Address: [REV 24865] REVERE BEACH PKWY			
24-36730	1203	INVESTIGATION / FOLLOW UP	SERVICES RENDERED
Location/Address: [REV 22199] WARD ST			
24-36731	1209	ALARM, BURGLAR	BUILDING CHECKED/SECURED
Location/Address: [REV] EMANUEL ST			
24-36732	1225	TOW & HOLD	NO ACTION REQUIRED
Location/Address: [REV] CRESCENT AVE			
24-36733	1229	INVESTIGATION / FOLLOW UP	REPORT TO FOLLOW
Location/Address: [REV 24865] REVERE BEACH PKWY			
Refer To Incident: 24REV-36733-OF			
24-36734	1231	911 HANG UP	NO ACTION REQUIRED
Location/Address: [REV 22013] SQUIRE RD			
[REDACTED]			
24-36739	1313	911 HANG UP	NO ACTION REQUIRED
Location/Address: [REV 24865] REVERE BEACH PKWY			
24-36740	1314	911 HANG UP	OTHER
Location/Address: [REV 24865] REVERE BEACH PKWY			
24-36742	1335	911 HANG UP	NO ACTION REQUIRED
Location/Address: [REV 24865] REVERE BEACH PKWY			
24-36745	1340	ASSIST CITIZEN	REPORT TO FOLLOW
Location/Address: [REV 22199] WARD ST			
Refer To Incident: 24REV-36745-OF			
24-36744	1341	MOTOR VEHICLE, STOP	VERBAL WARNING
Location/Address: [REV] HARRIS ST + AMERICAN LEGION HWY			
24-36746	1347	ASSIST OTHER AGENCY	SERVICES RENDERED
Location/Address: [REV 23923] SUFFOLK AVE			

24-36748	1349	911 Transfer, Boston	TAKEN/REFERRED TO OTHER AGENCY
	Location:	[REV]	
24-36753	1351	JOURNAL ENTRY	NO ACTION REQUIRED
	Location:	[REV]	
24-36750	1355	911 HANG UP	Refused Response
	Vicinity of:	[REV 22107] BROADWAY	
24-36757	1440	MOTOR VEHICLE ACCIDENT	REPORT TO FOLLOW
	Vicinity of:	[REV 4634] CONSTITUTION AVE	
	Original Call #:	24-36756	
24-36758	1445	MOTOR VEHICLE, REPOSSESSION	TOW MOTOR VEHICLE
	Vicinity of:	[REV 22937] HARRIS ST	
24-36759	1448	911 HANG UP	OTHER
	Location/Address:	[REV 24865] REVERE BEACH PKWY	
24-36762	1502	PARKING, HANDICAPPED SPOT	NO ACTION REQUIRED
	Vicinity of:	[REV] REVERE ST	
24-36763	1506	PARKING, GENERAL COMPLAINT	SERVICES RENDERED
	Vicinity of:	[REV] RAILROAD ST + LEE BURBANK HWY	
24-36764	1509	911 HANG UP	NO ACTION REQUIRED
	Location/Address:	[REV 21972] REVERE BEACH PKWY	
24-36766	1511	COMPLAINT	OTHER
	Location/Address:	[REV 21972] REVERE BEACH PKWY	
24-36768	1513	MOTOR VEHICLE, STOLEN	REPORT TO FOLLOW
	Location/Address:	[REV 20395] BEACH ST	
	Refer To Incident:	24REV-36768-OF	
24-36767	1516	COMPLAINT	SERVICES RENDERED
	Location/Address:	[REV 21972] REVERE BEACH PKWY	
24-36769	1530	COMPLAINT	SERVICES RENDERED
	Location/Address:	[REV 21972] REVERE BEACH PKWY	
24-36770	1544	MOTOR VEHICLE, STOP	VERBAL WARNING
	Vicinity of:	[REV 20236] BROADWAY	
24-36773	1556	MOTOR VEHICLE ACCIDENT	REPORT TO FOLLOW
	Vicinity of:	[REV] MALDEN ST	
24-36774	1557	MOTOR VEHICLE, STOP	CITATION/WARNING ISSUED
	Vicinity of:	[REV 20452] BROADWAY	
24-36778	1613	THREATS, SIMPLE	CALL LOG ENTRY ONLY
	Vicinity of:	[REV 1624] EVERETT ST	
24-36777	1615	DISTURBANCE	CALL LOG ENTRY ONLY
	Location/Address:	[REV 21972] REVERE BEACH PKWY	
24-36779	1624	911 HANG UP	NO ACTION REQUIRED

Location/Address: [REV 24865] REVERE BEACH PKWY

24-36782	1628	MVA, HIT & RUN PROPERTY	REPORT TO FOLLOW
Location/Address: [REV 20529] OCEAN AVE			
Refer To Incident: 24REV-36782-OF			
24-36783	1633	SUSPICIOUS ACTIVITY	REPORT TO FOLLOW
Location/Address: [REV 21297] HAYES AVE			
Refer To Incident: 24REV-36783-OF			
24-36784	1647	DISTURBANCE	PEACE RESTORED
Location/Address: [REV 20396] BROADWAY			
24-36786	1651	LARCENY	REPORT TO FOLLOW
Location/Address: [REV 8157] OCEAN AVE			
Refer To Incident: 24REV-36786-OF			
24-36787	1652	911 HANG UP	NO ACTION REQUIRED
Location/Address: [REV] RESERVOIR AVE			
24-36788	1703	ASSIST CITIZEN	SERVICES RENDERED
Location/Address: [REV 21942] BROADWAY			
24-36791	1728	MOTOR VEHICLE ACCIDENT	MVA - PAPERS EXCHANGED
Vicinity of: [REV] BROADWAY + TAPLEY AVE			
24-36792	1733	911 HANG UP	NO ACTION REQUIRED
Location/Address: [REV 24865] REVERE BEACH PKWY			
24-36795	1746	MOTOR VEHICLE, STOP	VERBAL WARNING
Vicinity of: [REV] NORTH SHORE RD + REVERE BEACH PKWY			
24-36796	1752	MOTOR VEHICLE, STOP	NO ACTION REQUIRED
Vicinity of: [REV] SHIRLEY AVE + WALNUT AVE			
24-36797	1754	MOTOR VEHICLE, STOP	TOW MOTOR VEHICLE
Vicinity of: [REV 21955] FURLONG DR			
24-36798	1756	MOTOR VEHICLE, STOP	CITATION/WARNING ISSUED
Vicinity of: [REV] DEDHAM ST + PARK AVE			
24-36799	1759	MOTOR VEHICLE, STOP	VERBAL WARNING
Vicinity of: [REV 16057] SHIRLEY AVE			
24-36801	1800	TOW & HOLD	SERVICES RENDERED
Location/Address: [REV 21972] REVERE BEACH PKWY			
24-36803	1803	911 Transfer, Saugus	TAKEN/REFERRED TO OTHER AGENCY
Location: [REV]			

Dispatch Log From: 06/26/2024 Thru: 06/26/2024 0000 - 2359 Printed: 07/03/2024


24-36805	1808	MOTOR VEHICLE, STOP	VERBAL WARNING
	Vicinity of:	[REV] WINTHROP AVE	
24-36807	1819	MOTOR VEHICLE, STOP	CITATION/WARNING ISSUED
	Vicinity of:	[REV] YEAMANS ST	
24-36808	1839	MOTOR VEHICLE, STOP	VERBAL WARNING
	Vicinity of:	[REV 23219] WINTHROP AVE	
24-36809	1842	UNWANTED PERSON	PEACE RESTORED
	Vicinity of:	[REV] WINTHROP AVE + REVERE BEACH PKWY	
24-36813	1902	MOTOR VEHICLE, STOP	CITATION/WARNING ISSUED
	Vicinity of:	[REV] WINTHROP AVE	
24-36814	1907	MOTOR VEHICLE, STOP	CITATION/WARNING ISSUED
	Vicinity of:	[REV] CENTENNIAL AVE	
24-36816	1914	MOTOR VEHICLE, STOP	CITATION/WARNING ISSUED
	Vicinity of:	[REV 20452] BROADWAY	
24-36817	1919	911 Transfer, Boston	TAKEN/REFERRED TO OTHER AGENCY
	Location:	[REV]	
24-36818	1923	ANIMAL, COMPLAINT	SERVICES RENDERED
	Location/Address:	[REV] PROCTOR AVE	
24-36819	1923	ASSIST OTHER AGENCY	NO ACTION REQUIRED
	Location/Address:	[REV] RUMNEY RD	
24-36820	1928	ASSAULT	REPORT TO FOLLOW
	Location/Address:	[REV 4816] COOLEIDGE ST	
	Refer To Incident:	24REV-36820-OF	
24-36823	1959	DISTURBANCE	PEACE RESTORED
	Vicinity of:	[REV] ALLSTON ST	
24-36824	2002	911 HANG UP	CALL LOG ENTRY ONLY
	Location/Address:	[REV 24865] REVERE BEACH PKWY	
24-36825	2022	PARKING, GENERAL COMPLAINT	CALL LOG ENTRY ONLY
	Location/Address:	[REV 20545] BROADWAY	
24-36827	2048	COMPLAINT	PEACE RESTORED
	Location/Address:	[REV] RUMNEY RD	
24-36838	2116	COMPLAINT	CALL LOG ENTRY ONLY
	Location/Address:	[REV 20309] REVERE BEACH BLVD	
24-36831	2117	PARKING, BLOCKED DRIVEWAY	PARKING TICKER ISSUED
	Location/Address:	[REV] GARFIELD AVE	
24-36837	2130	TRAFFIC COMPLAINT	SERVICES RENDERED
	Vicinity of:	[REV 88] BROWN CIR	
24-36841	2208	911 HANG UP	CALL LOG ENTRY ONLY
	Location/Address:	[REV 24865] BENNINGTON ST	
24-36843	2226	ASSIST CITIZEN	CALL LOG ENTRY ONLY

Location/Address: [REV 20707] SQUIRE RD

24-36844 2229 VANDALISM REPORT TO FOLLOW

Location/Address: [REV] JORDAN ST

Refer To Incident: [24REV-36844-OF](#)




24-36847 2242 MOTOR VEHICLE ACCIDENT ACCIDENT REPORT TO FOLLOW

Vicinity of: [REV] MAHONEY CIR

24-36849 2251 911 HANG UP NO ACTION REQUIRED

Location/Address: [REV] HARRIS ST



24-36854 2333 TOW, TRESPASS TOW MOTOR VEHICLE

Location/Address: [REV 20545] BROADWAY

24-36856 2349 DIRECTED PATROL NO ACTION REQUIRED

Location/Address: [REV 20544] CHARGER ST

24-36858 2359 ALARM, BURGLAR BUILDING CHECKED/SECURED

Location/Address: [REV 21219] WINTHROP AVE